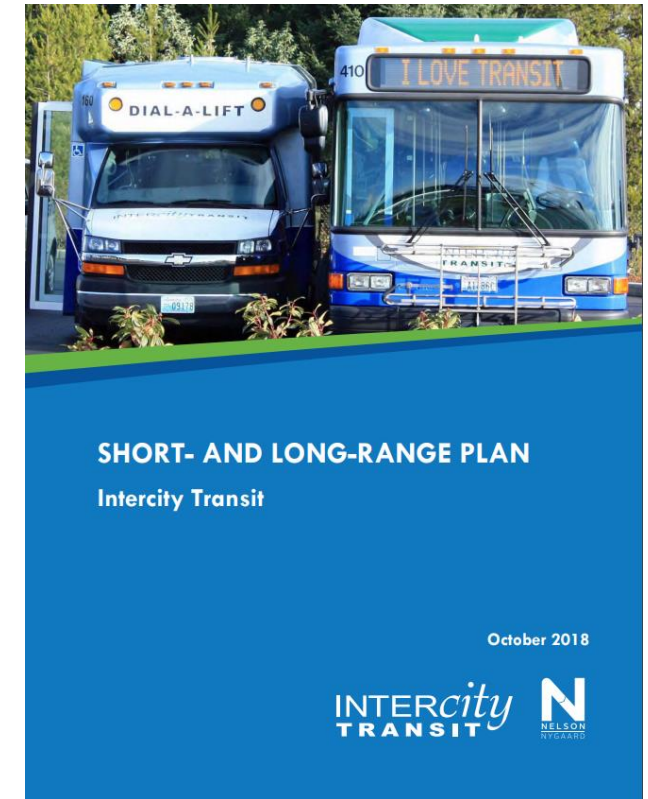
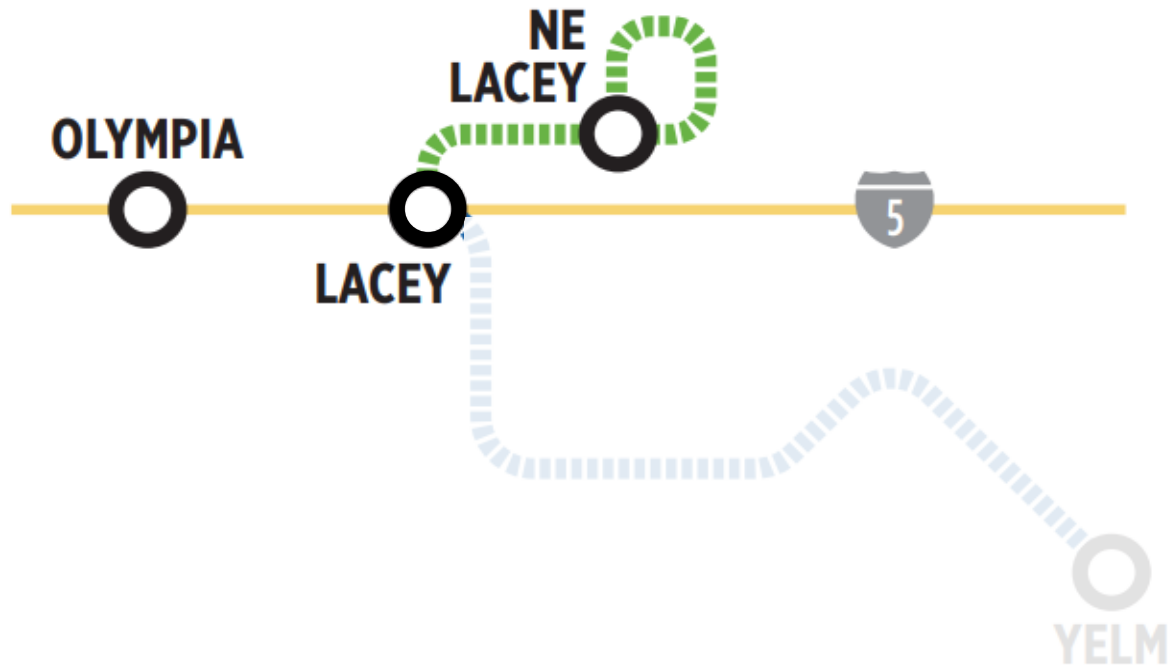


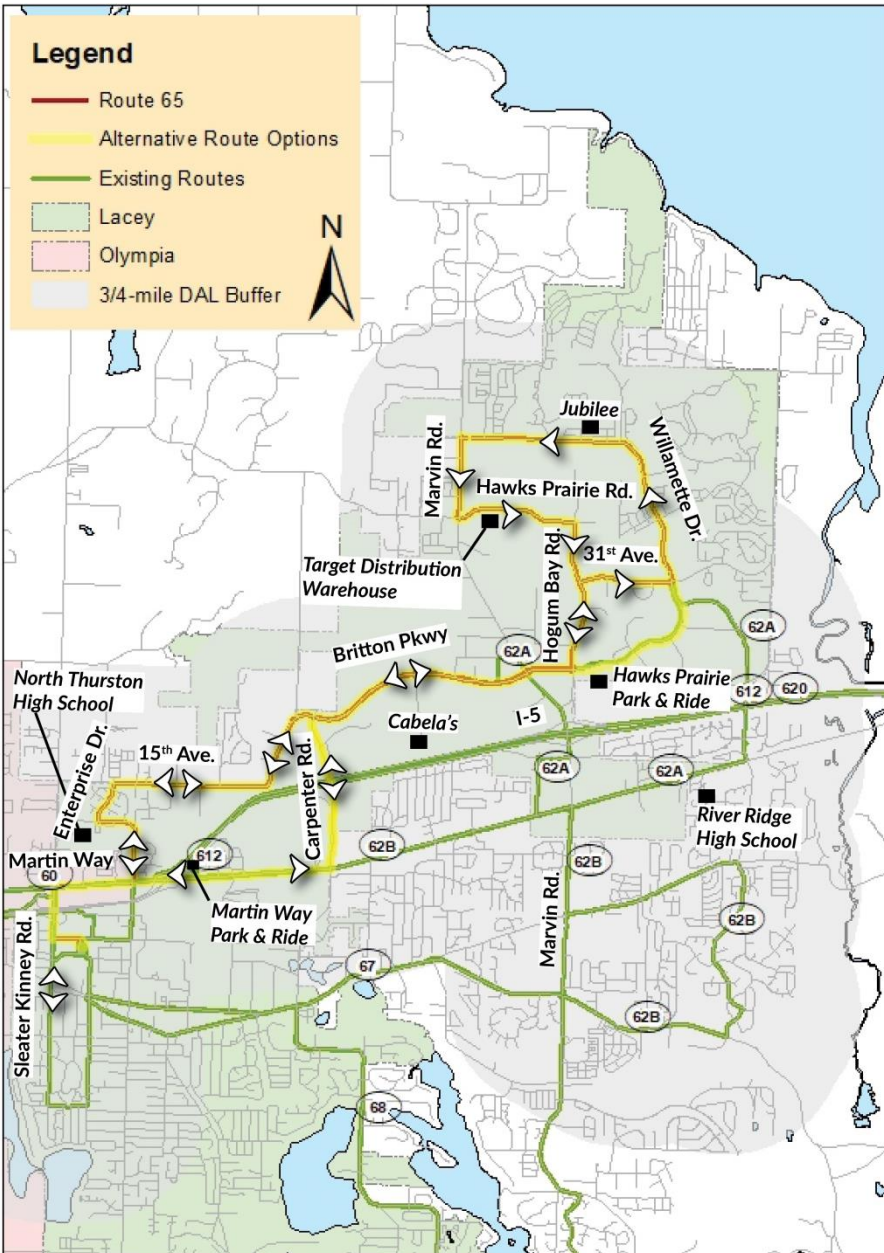
Update: Service Expansion to NE Lacey

Long Range Plan Element – Service to new areas



Prepared for the Intercity Transit Authority
November 6, 2019
Eric Phillips, Development Director
Rob LaFontaine, Planning Manager

Route 65 – Hawks Prairie



Designed in consultation with Lacey city staff

- Anchored from the Lacey Transit Center
- Bi-directional service on Britton Pkwy, Willamette & Hogum Bay
- Counter-clockwise loop through 41st Ave (Jubilee) and the light-industrial employment center

Span & Frequency are under development

- Collecting details about the existing and expected employment centers and shift times
- 16 mile route, 70 minutes to cycle 1 bus, 10-12k annual hours (est.)

Upcoming public participation

- December 5th, Community Action Council
- TBD, Lacey City Hall
- January 6th, Community Action Council



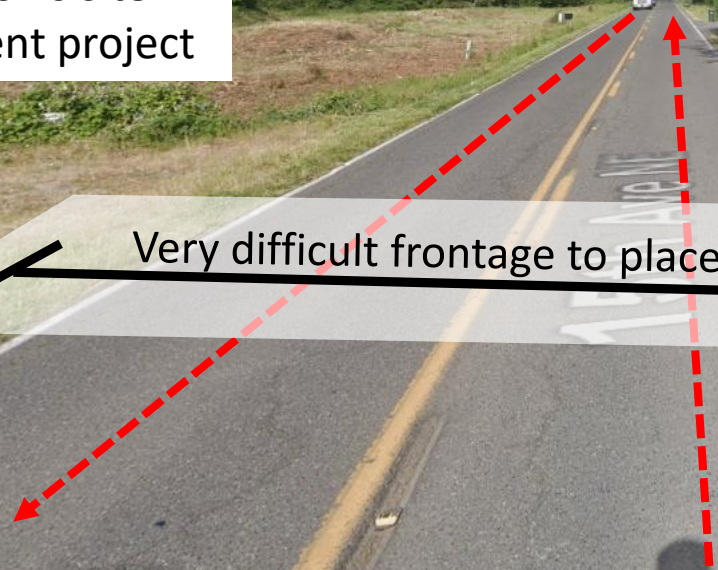
Alternative Route Options currently being evaluated

15th Ave looking west (Woodland Meadows)

5118 15th Ave NE
Lacey, Washington
Google
Street View - Jun 2019

Woodland Meadows site
360 unit apartment project

Very difficult frontage to place bus stops



41st Ave. looking west (Jubilee)

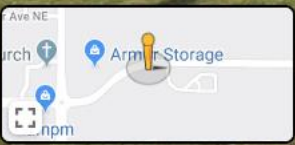


Hawks Prairie Rd. looking east (Target)



Restrictive median

Hawks Prairie Rd



Questions?

Eric Phillips, Development Director
Rob LaFontaine, Planning Manager