

TRANSIT GUIDE

EFFECTIVE
MARCH 12, 2017



Join the
Conversation



Intercity Transit Road Trip
...Get on board
See page 57

What's New

Effective March 12, 2017

Route 12: Leaves OTC 5 minutes earlier to improve on-time performance and transfers

Route 13: Leaves OTC 5 minutes later to improve on-time performance and transfers

Routes 43 and 68: Leave Tumwater Sq. 1 minute later to improve transfer connections

Route 620: Tacoma Mall station stop moved to Bay L (on-street pullout)

Express Service: Routes ST 592 & IT 609

- State funding and service for these two demonstration routes will end in June 2017.
- Potential state funds to replace Route 609 trips with other Express trips awaiting approval later this year.
- Look for public comment opportunities and detailed information about proposed changes in the 'Rider News' and on our website.

Intercity Transit Road Trip ...Get on board

Let's Move Forward Together

Your feedback can help Intercity Transit define an effective, efficient, and sustainable public

transportation system now and over the next 25 years.



See page 57 for more information.

Contents

Accessible Services.....	11
Amtrak Service	8
Bike & Ride Services	10
Bus Bay Assignments	15
Carpools	13
Connecting Services.....	8
Contact Information	inside back cover
Customer Service	2
Daily & Monthly Passes	3
Dial-A-Lift Van Service.....	12
Evenings/Weekends/Holidays.....	4
Express Service.....	89
Fares	2
Greyhound.....	8
How to Read a Timetable	19
How to Read the Schedules	18
How to Ride the Bus	5
Major Destinations Index.....	108
Online Tools.....	6
Paratransit Service.....	9
Park & Ride Lots.....	13
Pass-By-Mail	3
Pass Outlets	3
Pass Programs.....	4
Reduced Fares/Annual Passes	3
Rider Rules	3
Rural & Tribal Transportation (R/T)	9
Schedule Tips	19
Snow Detours	105
Stroller Policy.....	6
System Map	inside back cover
Ticket Booklets	3
Transit Center Maps	16
Transit Watch.....	9
Travel Training: Bus Riding Made Easy	13
Van Programs (Village Vans and Community Vans)	14
Vanpool.....	13
Winter Weather Information.....	104

Customer Service

Customer Service, located in the Olympia Transit Center, 222 State Avenue (between Franklin and Washington Streets), is open 6:30 a.m. to 7 p.m. weekdays and 9 a.m. to 7 p.m. weekends. Contact us for service information, bus passes, custom trip planning, lost & found, or to leave comments and suggestions: **360-786-1881**; **customerservice@intercitytransit.com**.

Fares

Please use exact change and have your fare ready or pass available to show the driver when you board. Checks are not accepted. All fares subject to change. Children 5 and under ride free!

Basic Fare	Per Ride	Daily Pass	Monthly Pass
Regular	\$1.25	\$2.50	\$36.00
Youth (age 6-18)	\$1.25	\$2.50	\$15.00
Reduced*	50¢*	\$1.00*	\$15.00*
Dial-A-Lift**	Per Ride	Daily Pass	Monthly Pass
Regular	\$1.25	\$2.50	\$36.00
Reduced*	\$1.25◇	\$2.50◇	\$15.00*

* Reduced Fare Permit required. Eligibility based on age, disability or possession of a Medicare card. To apply, call 360-786-1881.

** Dial-A-Lift service requires special certification. Call 360-754-9393 for more information

◇ Reduced Fares do not apply to Per Ride or Daily Pass Dial-A-Lift fares.

Intercity Transit Express Fares, see page 90.

Intercity Transit Express monthly pass also valid on local Intercity Transit service.

Sound Transit Express Route 592 Fares, see page 92.

Ticket Booklets

Daily and single-ride tickets are available in 10-ticket booklets. Purchase them at the Olympia Transit Center.

Daily & Monthly Passes

Daily passes valid for unlimited rides on day of purchase. Buy daily passes from the driver when boarding. Monthly passes provide unlimited rides for the calendar month.

Monthly Pass Outlets

Local Service

Olympia: Olympia Transit Center, City Hall, Ralph's Thriftway, & The Evergreen State College Bookstore.

Lacey: City Hall.

Tumwater: City Hall.

County: Tim's Pharmacy & Gifts, Yelm.

Intercity Transit Express Service

For a list of Intercity Transit Express Monthly Pass outlet locations see page 90.

Pass-By-Mail

Purchase monthly passes and 10-ride ticket booklets by mail, phone or fax with a check, Visa, or Mastercard. For information and an order form, call Customer Service at **360-786-1881**.

Reduced Fares/Annual Passes

Seniors age 65 and older and people with disabilities are entitled to reduced fares on most Puget Sound area transit systems. A Regional Reduced Fare permit is required. Eligibility is based on age, disability or possession of a Medicare card. Get an application, call Customer Service at **360-786-1881**. Permit holders may also purchase pro-rated annual passes throughout the year at the Olympia Transit Center.

Holiday Service

Full Service: Martin Luther King, Jr. Day, Presidents' Day, Veterans Day, New Year's Eve

Sunday-level Service: Memorial Day, July 4th, Labor Day

No Service: New Year's Day, Thanksgiving, Christmas Day

Note: Service ends early on Christmas Eve

Neighboring transit agencies may have different holiday schedules. Call before making a connecting trip on a holiday.

Pass Programs

The State Agency Rider (STAR) Pass: This pass is an employee ID with a valid sticker for state employees who work in Thurston County. Fares paid by the state agencies with worksites in Thurston County. For more information visit **www.ctr.wa.gov**.

Thurston County's TC Rider pass: This pass is available to Thurston County employees. Fares paid by Thurston County. For information, call **360-786-5420**, extension 6433.

City of Olympia Go! pass: This pass is available to City of Olympia employees. For details, call **360-753-8575**.

College passes: Pass programs are available for currently enrolled students at **South Puget Sound Community College, The Evergreen State College**, and **Saint Martin's University** (undergrad only). Show a current student ID card with a valid sticker and ride **local** Intercity Transit routes free.

Note: TC Rider pass, City of Olympia Go! pass, and all college passes not valid on Intercity Transit Express or Sound Transit Express service.

How to Ride the Bus

We make it a priority to provide safe, reliable, and friendly service. Here are a few tips for your ride:

- Wait for the bus at a bus stop sign or shelter. For safety reasons, riders may board and exit only at established Intercity Transit bus stops.
- Have your cash fare or pass ready when the bus arrives.
- Let other passengers off the bus before you board. Allow riders using the lift to board first. If you need to use the lift, please wait at least five feet away from the door so the driver has enough room to lower it safely.
- Show your pass to the driver or pay your cash fare as you board. To buy a daily pass, ask the driver for one when boarding.
- Feel free to ask the driver what stop is closest to your destination. Driver can usually answer your question and watch for your stop.
- Select a seat and sit down. Please allow seniors and riders with disabilities to sit in the front seats.
- Once your stop is announced, signal the driver by pulling the yellow cord.
- Remain seated until the bus comes to a complete stop. Exit quickly through the rear door to allow room for boarding passengers.

Once you exit, step away from the bus and wait until it leaves before crossing the street. **NEVER CROSS IN FRONT OF THE BUS** – approaching motorists may not see you. Traffic doesn't stop for Intercity Transit buses as it does for school buses.

Online Tools

Trip Planner: You can get a customized trip plan on our website intercitytransit.com. The online trip planner shows you the routes, schedules, and walking directions for your trip.

Real-Time Bus Arrival: Get real-time bus arrival information for all our stops using OneBusAway. You can use this tool from the Web, mobile device, or by text message (standard text message or data charges may apply from your provider, depending on your plan). Visit intercitytransit.com and click on the green OneBusAway icon in the website footer to get started.

Google Translate: Google Translate allows you to view the information on our website in over 50 different languages, instantly! Visit intercitytransit.com, select the language you need from the drop-down menu on the right side of the footer and Google Translate takes care of the rest.

Stroller Policy

A child may remain in the stroller to board and ride on the bus, if the stroller:

- collapses;
- is equipped with brakes, which must be locked;
- does NOT block aisles, doors, steps or emergency exits;
- is controlled by an adult in a space designated for mobility device at all times.

If the mobility-device spaces are occupied or at any time during the trip need to be occupied by a passenger using a mobility device, the parent or guardian must remove the child and fold the stroller. Children with special needs may remain in a stroller secured in the mobility-device position.

After using, please put the bus seat down.

For safety reasons, we recommend that riders with children in strollers back them down the ramp when exiting the bus.

Rider Rules

To ensure the comfort and safety of our passengers, we ask that all riders observe these rules of rider conduct at **transit centers, bus stops, and on all buses.**

Prohibited conduct includes, but is not limited to:

- refusing to pay the proper fare,
- boarding without wearing a shirt, pants/shorts, and shoes,
- harassing drivers, other employees, or riders,
- disturbing others with loud, harmful, or harassing behavior and playing music that can be heard by others,
- using profanity: written, spoken, or otherwise
- littering,
- eating or drinking (except from covered container) on the bus,
- smoking, including, but not limited to: tobacco, electronic cigarettes, marijuana, vaping, rolling or chewing tobacco, or consuming alcohol, etc.,
- crossing in front of bus,
- loitering or panhandling,
- putting feet on the seats,
- defacing or damaging property,
- sleeping, lying down, or occupying more than one seat,
- carrying a firearm on a bus in a way that warrants alarm,
- carrying car batteries, flammable, explosive or other dangerous materials,
- refusing to move from seats located in front area of bus to accommodate passengers in mobility devices,
- refusing to collapse stroller to accommodate passengers with disabilities, using mobility devices, and seniors.
- not safely securing items in appropriate storage areas on bus,
- violating federal, state, or municipal laws, and
- prohibited conduct includes, but is not limited to: bringing animals on the bus, except in suitable containers. Service animals accompanying individuals with disabilities are permitted. Staff may ask that service animals be removed from the premises if they are out of control, improperly restrained, or pose a direct threat to the health or safety of others.

Please respect the rights of other riders and follow the rules above. Violators may be banned from service, fined, or arrested. For a complete copy of the Rules of Conduct, contact Customer Service.

When the bus is full, please share your bus seat.

Connecting Services

Pierce County: Intercity Transit provides Express Service between Thurston and Pierce Counties with connections to local Pierce County service. You can also connect to Sound Transit for service to King County. For information, call us at **360-786-1881**; Pierce Transit at **1-800-562-8109, 253-581-8000** or visit **piercetransit.org**. See page 89 for more information.

Grays Harbor County: Grays Harbor Transit provides service between Olympia and Aberdeen, with connections to Pacific County. For information, call **1-800-562-9730, 360-532-2770** or visit **ghtransit.com**.

Mason County: Mason Transit provides service between Olympia and Shelton, with connections to Jefferson County. For information, call **1-800-374-3747, 360-427-5033** or visit **masontransit.org**.

Sound Transit: Sound Transit Express service between Olympia and Seattle (Route 592. See page 92). Sound Transit also provides service between Lakewood and SeaTac Airport (Route 574). Intercity Transit Express Service connects with Sounder rail at the Tacoma Dome Station twice in the morning and evenings on weekdays. For information, call **1-888-889-6368** or visit **soundtransit.org**.

Amtrak Service

Routes 64 and 94 serve the Amtrak Centennial Station seven days a week. Due to the variations in the Amtrak schedule only certain transit trips connect with passenger rail service. Please check schedules. For Amtrak information, call **1-800-872-7245** or visit **amtrak.com**.

Greyhound

Greyhound provides intercity bus travel in North America. A number of Intercity Transit routes serve the Olympia Greyhound terminal (107 7th Ave SE, Olympia). For Greyhound information, call **1-800-231-2222, 360-357-5541** or visit **greyhound.com**.

Rural & Tribal Transportation (R/T)

Provides accessible transportation services for the Nisqually Indian Tribe, the Confederated Tribes of the Chehalis Reservation, the communities of Rochester, Tenino, Bucoda, Rainier and Yelm and other portions of the Thurston Region outside Intercity Transit's service boundary. R/T connects to Intercity Transit in Thurston County and Twin Transit in Lewis County. Call **1-800-650-7846** to arrange your trip or visit **thurstonRT.org**.

Paratransit Service

Paratransit Services provides transportation services to medical appointments for eligible Medicaid recipients. For information call **1-800-846-5438** or visit **paratransit.net**.

Transit Watch



Let's Count on Each Other for a Safe Ride

Please be alert for suspicious packages or unusual behavior on any Intercity Transit bus. If you see an unattended package, a person hastily abandoning a package, or see a suspicious cloud, mist, odor or fluid, contact the driver. Do not use a cell phone around a suspicious package. Together, we can keep transit safe.

Bike & Ride Services

Bike Racks: We provide bike racks on all buses and vans, except the Dash shuttle. Sorry, only folding bikes are allowed inside buses or vans.

We are not responsible for lost or damaged bicycles or equipment.

Using the Bike Racks

To prepare:

Before the vehicle approaches, remove items such as bike pumps, bags, helmets or water bottles that may fall off during the trip.

When the vehicle stops, tell the driver you want to use the bike rack. Allow exiting passengers with bicycles to unload first, then load your bike.

To load your bike:

- squeeze and pull up on bike rack handle to release rack,
- lower rack until it clicks into place,
- lift bike onto rack, fitting front wheel into slot labeled “front”,
- pull out and raise support arm over top of front tire, positioning it as high on tire as possible,
- do not lock bike to rack.

To unload your bike:

- For your safety, tell the driver that you will be unloading your bike and exit through the front door,
- raise support arm up and off bike’s front tire,
- lift and remove bike from rack,
- if no other bike is on rack, secure rack into upright position,
- after unloading your bike, move to the curb quickly. Always wait until the vehicle pulls away before crossing the street. NEVER CROSS IN FRONT OF THE BUS.

Visit our website to view our “How to Put your Bike on the Bus” video.

Accessible Services

We strive to make reasonable modifications to our policies, practices, and procedures to ensure programs and services are accessible to individuals with disabilities and make every effort to accommodate customers where possible. We provide information and materials in alternate formats and languages upon request.

Customers may describe what they need in order to use our service at any time via the following Customer Comment process:

- Complete a Comment Card available on our vehicles.
- Call Customer Service: 360-786-1881 or TTY: 360-943-5211
- Email: tellus@intercitytransit.com or customerservice@intercitytransit.com

If a customer requests a reasonable modification from an Operator during transit, the Operator may need to consult a Supervisor prior to granting or denying a request.

Accessible Buses

All our buses have ramps and “kneel” to make boarding easier. All mobility devices – devices with three or more wheels usable indoors, designed or modified for and used by people with mobility impairments, whether operated manually or powered - are welcome aboard.

Getting on the bus:

- Wait for the bus at a stop marked with the wheelchair access symbol. You may ask to use the ramp at any stop where the driver can lower it safely.
- Wait at least five feet from the bus so the driver can lower the ramp.
- After boarding, move to the mobility-device securement area and lock your brakes. We recommend using the safety belt. The driver will secure the tie-down straps.

Getting off the bus:

- Pull the yellow cord about one block before your stop to signal the driver.
- Wait for the bus to come to a complete stop. The driver will unfasten the securement straps and seat belt.
- Exit using the ramp. Wait until the bus pulls away before crossing the street. NEVER CROSS IN FRONT OF THE BUS – approaching motorists may not see you.

Dial-A-Lift Van Service

Dial-A-Lift provides door-to-door service for people with disabilities that prevent them from using our fixed-route buses. Riders must be certified to use Dial-A-Lift. For more information or to request a certification application, call **360-754-9393** or email **dial-a-lift@intercitytransit.com**.

Who is eligible to use Dial-A-Lift?

You are eligible for Dial-A-Lift service if you:

- require assistance to board, ride, or exit a lift-equipped bus
- need to use a the lift, but board at a bus stop where the lift cannot be safely used, or
- have a disability that prevents travel to and from your bus stop under certain conditions,
- are certified by any transit agency to use Dial-A-Lift.

How do I get certified?

You must apply for Dial-A-Lift certification. We will process your application within 21 days of receipt. If denied eligibility, you may appeal the decision.

Where and when does Dial-A-Lift operate?

Dial-A-Lift serves areas with $\frac{3}{4}$ to 1-1/2 miles of our bus routes, depending on location. Dial-A-Lift operates the same days and hours as our fixed-route bus service.

How do I make a Dial-A-Lift reservation?

Ride-Scheduling Line**360-754-9393**

Weekdays, 8 a.m. - 5 p.m.; Weekends 9 a.m. - 4 p.m.

24-hour Online Ride Scheduling**BookYourDALRide.com**

24-hour Automated Ride Confirm/Cancel Line***360-705-5806**

**You will be prompted to enter your "Client Number" and "4-digit Security Pin."
Contact the scheduling office to get these numbers.*

Bus Riding Made Easy

Travel Training

We offer free, one-on-one training for new riders to learn how to use our bus system.

For more information, call **360-705-5879** or email **traveltraining@intercitytransit.com**.

Bus Buddy Program

The Bus Buddy Program pairs experienced, volunteer bus riders with people who want a little extra help riding the bus. If you would like to volunteer or want a Bus Buddy, call **360-688-8832** or email **busbuddies@intercitytransit.com**.

Vanpool & Carpool

Vanpools

A vanpool is a group of 5 to 15 people who commute together in a comfortable passenger van. We own, maintain, manage, insure, and license the van. The vans are driven by volunteers who share the commute. To vanpool, your commute must be at least 10 miles (each way) and one end of your trip must be in Thurston County. Vanpool riders pay a low monthly fare based on the number of miles traveled and number of riders. Some employers even pay part of their employees' van fares.

RideshareOnline.com is a free, ridematch service that helps you locate people with similar commutes who want to start or join a vanpool or would like a carpool partner. For more information or assistance contact us at **360-786-8800**, **1-866-330-7033**, or **vans@intercitytransit.com**.

Park & Ride Lots

Catch or meet a carpool or vanpool at one of five free park-and-ride lots in Thurston County. We provide limited transit service to three of the park-and-ride lots. For park-and-ride lot locations with transit service, see the system map inside the back cover.

For a complete list, visit our website.

Van Programs

Village Vans

Village Vans offers two FREE programs for people seeking employment:

- Free, work-related transportation (by appointment) for low-income job seekers.
- Non-paid driver training and job skills program designed to help you build a career.

Call **360-705-5840** or email **villagevans@intercitytransit.com** for more information.

Community Vans

The Community Vans program helps nonprofit groups and government agencies with their transportation needs by providing a ready-to-go van for up to 12 people. Intercity Transit maintains and insures the vans and the group pays a per-mile fee for each trip. For details call **360-705-5853** or email **vans@intercitytransit.com**.

Bus Bay Assignments

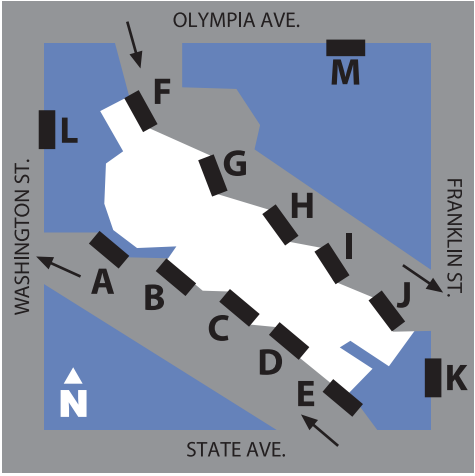
Bay assignments are listed below for the Olympia (OTC) and Lacey (LTC) Transit Centers. Where two bays are listed the first is the bay for trips into Olympia. The second is the bay for trips that stay within Lacey. Check schedule headings for specific bay assignments.

Route(s)	OTC	LTC
12	E	—
13	D	—
21	I	—
41	J	—
43	A	—
44	A	—
45	B	—
47	B	—
48	J	—
49	A	—
60	G	B*, K
62A/B	H	C*, H
64	G	E*, G
66	F	D*, J
67	—	F
68	F	I
94	K	—
Express to Lakewood / Tacoma	M	L
Grays Harbor Transit	L	—
Mason Transit	L	—
Sound Transit	M	—

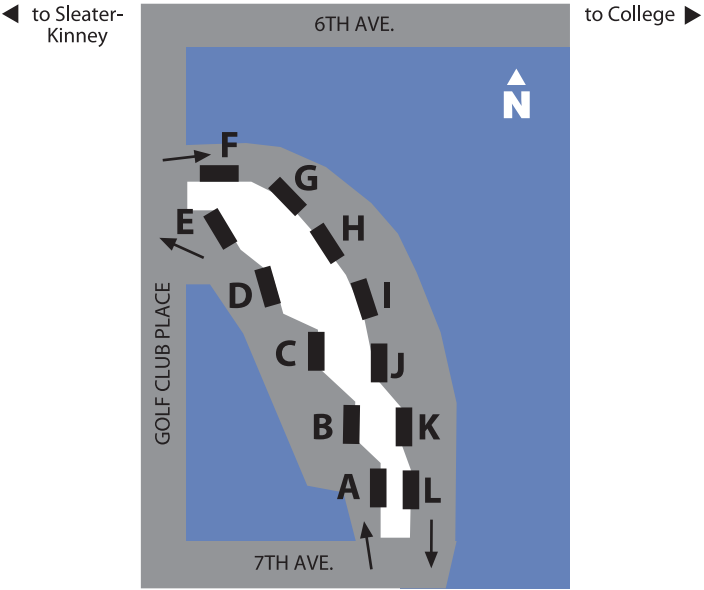
* **To Olympia**

Transit Center Maps

Olympia Transit Center / OTC: In Downtown Olympia, on State Avenue between Franklin and Washington Streets.



Lacey Transit Center / LTC: Downtown Lacey, just off Sleater-Kinney Road, corner of 6th Avenue and Golf Club Place.

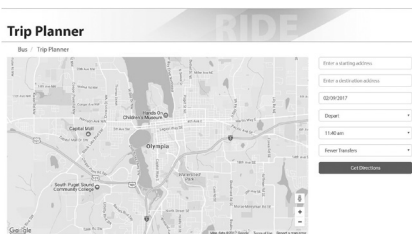


Note: Tobacco use is not allowed on Intercity Transit property at the Olympia and Lacey Transit Centers.

Online Tools!

On-line trip planning with Google Maps

Whether you're taking the bus, walking, or biking—planning your trip just got easier! Intercity Transit riders can now use Google Transit to get customized trip plans anywhere within Intercity Transit's service area.



To plan your trip, **go to intercitytransit.com** and click **Plan A Trip** on the homepage.

All you have to do is **fill in your origin and destination**, the **date and time** you want to leave or arrive, and **click on "get directions"**. The service calculates the route, transit time, and any necessary walking directions. **It's that easy!**

For more information, visit our website, contact Customer Service, or email **tellus@intercitytransit.com**.

Where's my bus? We have an app for that!

Riding our buses just got even better! You can now **get real-time bus arrival information** for your stop from the Web, mobile device, or by text message.*

Just visit our website and click on the green **OneBusAway** icon in the footer on our homepage and you'll be on your way! For more information, contact Customer Service.



*Visit pugetsound.onebusaway.org for SMS messaging details. Standard text message or data charges may apply from your provider, depending on your plan.

How to Read the Schedules

What is a timepoint?

Timepoints (Ⓝ) are bus stops at major intersections. Each timepoint on a route is listed on the schedule. Timepoints are usually spaced about 5-10 minutes apart. You can use these to estimate the time a bus will arrive at your bus stop. Bus stops are located every few blocks along the route. There are generally several bus stops between timepoints.

How do I read a schedule?

- First, look at the map and determine:
 - ▶ where you want to catch the bus and which timepoint is nearest that location,
 - ▶ where you want to go, and
 - ▶ the direction you will travel.
- Then, select the schedule that corresponds with the day of the week and the direction you will be traveling.
- When you have the right schedule, find the timepoint you'll be using as a guide. If you are boarding the bus at a stop that lies between two timepoints, use the earlier timepoint on the left to estimate when the bus will reach your stop.
- Look down the column to find the time you want to leave. Then, read across to the right to find the time the bus will arrive at your destination. A dash (-) is used when there is no service at a stop.

How do I make a transfer?

If you need to transfer to another route to reach your final destination, locate the nearest Transfer Station. Transfer Stations (T) serve several routes and are located at major shopping areas. You must present a valid daily pass or pay an additional fare each time you transfer.

What if I need more information?

If you have questions or need help reading a schedule, call, email, or visit Customer Service at the Olympia Transit Center, located in downtown Olympia on State Avenue. Our staff is available seven days a week and will gladly answer your questions.

Schedule Tips

Bus route numbers indicate the area served. In general, route numbers in the:

- teens serve Capitol Way and Tumwater;
- 20s serve areas north and east of downtown Olympia;
- 40s serve Olympia’s Westside; and
- 60s serve Lacey.

Buses may continue as a different route at a major transfer center, such as the Olympia or Lacey Transit Centers. This means you may not have to change buses to change routes. See the “continues as route #” column on the route schedules for details.

How to Read a Timetable

Weekends | **Route 12**

LEAVES Olympia Transit Center / Bay 6 | Capitol Way & 11th | Tumwater Square | Linwood & 6th | Tumwater Middle School | ARRIVES Labor & Industries | Continues as Route #

1 | **2** | **3** | **4**

to Labor & Industries									
8:15	8:20	8:25	8:29	8:35	8:41	13			
9:15	9:20	9:25	9:29	9:35	9:41	13			
10:15	10:20	10:25	10:29	10:35	10:41	13			
11:15	11:20	11:25	11:29	11:35	11:41	13			
12:15	12:20	12:25	12:29	12:35	12:41	13			
1:15	1:20	1:25	1:29	1:35	1:41	13			
2:15	2:20	2:25	2:29	2:35	2:41	13			
3:15	3:20	3:25	3:29	3:35	3:41	13			
4:15	4:20	4:25	4:29	4:35	4:41	13			
5:15	5:20	5:25	5:29	5:35	5:41	13			
6:15	6:20	6:25	6:29	6:35	6:41	13			
7:15	7:20	7:25	7:29	7:35	7:41	13			

▶ For Saturday service from downtown Olympia after 8:00 p.m., take Route 13. See Route 13 Saturday schedule.

■ Shaded trips do not operate on Sundays.

1 | **2** | **3** | **4**

1 Route number and days of service

2 Timepoint - Buses also stop between timepoints. Timepoints help you determine when the bus will arrive at your stop. A dash in place of a time means the bus does not serve that timepoint on that trip.

3 Direction bus is traveling

4 Service notes and modifications

Got the parking blues? Here's Some Good News!



It's
FREE

It's
EASY

Dash

Shuttle

Dash Shuttle Operates

Weekdays

7 am – 6 pm

Every 15 minutes*

Saturdays

April 1 - September 2, 2017

9 am – 5 pm

Every 10 minutes

*During State Legislative Session (January 9 - April 21, 2017)
Dash operates weekdays, every 12 minutes from 9 am - 5 pm and
every 15 minutes from 7 - 9 am and 5 - 6 pm.

For schedule details visit intercitytransit.com.

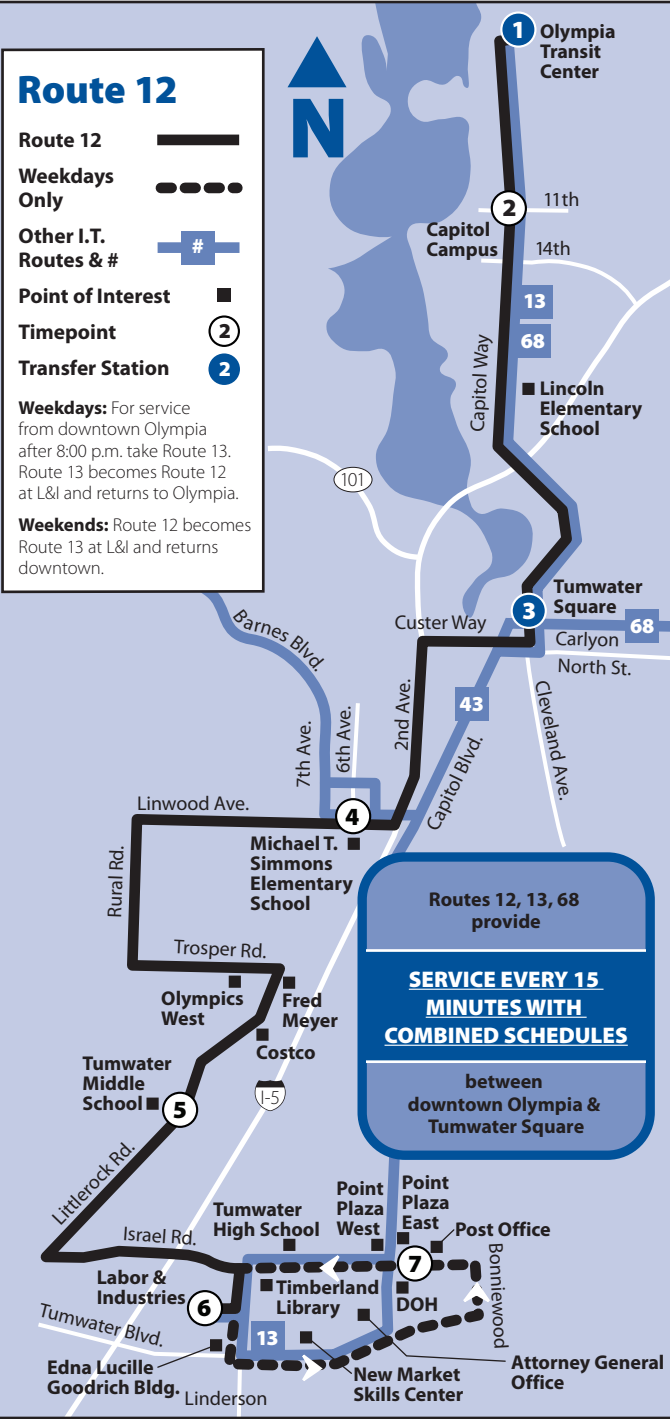


Route 12

- Route 12
- Weekdays Only
- Other I.T. Routes & # #
- Point of Interest
- Timepoint 2
- Transfer Station 2

Weekdays: For service from downtown Olympia after 8:00 p.m. take Route 13. Route 13 becomes Route 12 at L&I and returns to Olympia.

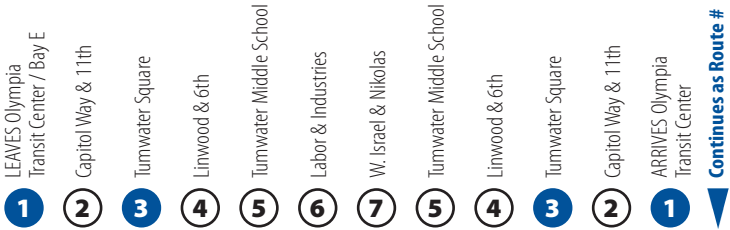
Weekends: Route 12 becomes Route 13 at L&I and returns downtown.



Routes 12, 13, 68 provide

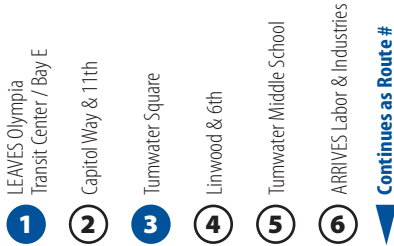
SERVICE EVERY 15 MINUTES WITH COMBINED SCHEDULES

between downtown Olympia & Tumwater Square



to Labor & Industries					to Olympia							
—	—	—	—	—	5:58	6:02	6:08	6:14	6:25	6:30	6:40	45
—	—	—	—	—	6:28	6:32	6:38	6:44	6:55	7:00	7:10	45
6:30	6:35	6:40	6:45	6:51	6:58	7:02	7:08	7:14	7:25	7:30	7:40	45
7:00	7:05	7:10	7:15	7:21	7:28	7:32	7:38	7:44	7:55	8:00	8:10	45
7:30	7:35	7:40	7:45	7:51	7:58	8:02	8:08	8:14	8:25	8:30	8:40	—
8:00	8:05	8:10	8:15	8:21	8:28	8:32	8:38	8:44	8:55	9:00	9:10	45
8:30	8:35	8:40	8:45	8:51	8:58	9:02	9:08	9:14	9:25	9:30	9:40	—
9:00	9:05	9:10	9:15	9:21	9:28	9:32	9:38	9:44	9:55	10:00	10:10	45
10:00	10:05	10:10	10:15	10:21	10:28	10:32	10:38	10:44	10:55	11:00	11:10	45
11:00	11:05	11:10	11:15	11:21	11:28	11:32	11:38	11:44	11:55	12:00	12:10	45
12:00	12:05	12:10	12:15	12:21	12:28	12:32	12:38	12:44	12:55	1:00	1:10	45
1:00	1:05	1:10	1:15	1:21	1:28	1:32	1:38	1:44	1:55	2:00	2:10	45
2:00	2:05	2:10	2:15	2:21	2:28	2:32	2:38	2:44	2:55	3:00	3:10	45
3:00	3:05	3:10	3:15	3:21	3:28	3:32	3:38	3:44	3:55	4:00	4:10	45
3:30	3:35	3:40	3:45	3:51	3:58	4:02	4:08	4:14	4:25	4:30	4:40	45
4:00	4:05	4:10	4:15	4:21	4:28	4:32	4:38	4:44	4:55	5:00	5:10	45
4:30	4:35	4:40	4:45	4:51	4:58	5:02	5:08	5:14	5:25	5:30	5:40	45
5:00	5:05	5:10	5:15	5:21	5:28	5:32	5:38	5:44	5:55	6:00	6:10	45
5:30	5:35	5:40	5:45	5:51	5:58	6:02	6:08	6:14	6:25	6:30	6:40	—
6:00	6:05	6:10	6:15	6:21	6:28	6:32	6:38	6:44	6:55	7:00	7:10	45
7:00	7:05	7:10	7:15	7:21	7:27	—	7:31	7:37	7:43	7:47	7:55	—
8:00	8:05	8:10	8:15	8:21	8:27	—	—	—	—	—	—	—
(Trip begins as Route 13)					8:50	—	8:54	9:00	9:05	9:09	9:15	13
(Trip begins as Route 13)					9:50	—	9:54	10:00	10:05	10:09	10:15	13
(Trip begins as Route 13)					10:50	—	10:54	11:00	11:05	11:09	11:15	62B

- ▶ For service from downtown Olympia after 8:00 p.m., take Route 13. See Route 13 weekday schedule.



to Labor & Industries						
8:15	8:20	8:25	8:30	8:36	8:42	13
9:15	9:20	9:25	9:30	9:36	9:42	13
10:15	10:20	10:25	10:30	10:36	10:42	13
11:15	11:20	11:25	11:30	11:36	11:42	13
12:15	12:20	12:25	12:30	12:36	12:42	13
1:15	1:20	1:25	1:30	1:36	1:42	13
2:15	2:20	2:25	2:30	2:36	2:42	13
3:15	3:20	3:25	3:30	3:36	3:42	13
4:15	4:20	4:25	4:30	4:36	4:42	13
5:15	5:20	5:25	5:30	5:36	5:42	13
6:15	6:20	6:25	6:30	6:36	6:42	13
7:15	7:20	7:25	7:30	7:36	7:42	13

- Shaded trips do not operate on Sundays.
- ▶ For Saturday service from downtown Olympia after 8:00 p.m., take Route 13. See Route 13 Saturday schedule.

LEAVES Labor & Industries							
6	5	4	3	2	1	Continues as Route #	▼
Tumwater Middle School							
Linwood & 6th							
Tumwater Square							
Capitol Way & 11th							
ARRIVES Olympia Transit Center							
to Olympia							
9:10	9:14	9:20	9:28	9:32	9:40	45*	
10:10	10:14	10:20	10:28	10:32	10:40	45*	
11:10	11:14	11:20	11:28	11:32	11:40	45*	
12:10	12:14	12:20	12:28	12:32	12:40	45*	
1:10	1:14	1:20	1:28	1:32	1:40	45*	
2:10	2:14	2:20	2:28	2:32	2:40	45*	
3:10	3:14	3:20	3:28	3:32	3:40	45*	
4:10	4:14	4:20	4:28	4:32	4:40	45*	
5:10	5:14	5:20	5:28	5:32	5:40	45*	
6:10	6:14	6:20	6:28	6:32	6:40	45*	
7:10	7:14	7:20	7:28	7:32	7:40	—	
8:10	8:14	8:20	8:28	8:32	8:40	—	
8:50	8:54	9:00	9:05	9:09	9:15	13	
9:50	9:54	10:00	10:05	10:09	10:15	13	
10:50	10:54	11:00	11:05	11:09	11:15	—	


■ Shaded trips do not operate on Sundays.

* On Sundays, these trips continue as Route 13.

▶ For Saturday service from downtown Olympia after 8:00 p.m., take Route 13. See Route 13 Saturday schedule.

Route 13

Route 13 

Other I.T. Routes & # 

Point of Interest 

Timepoint 

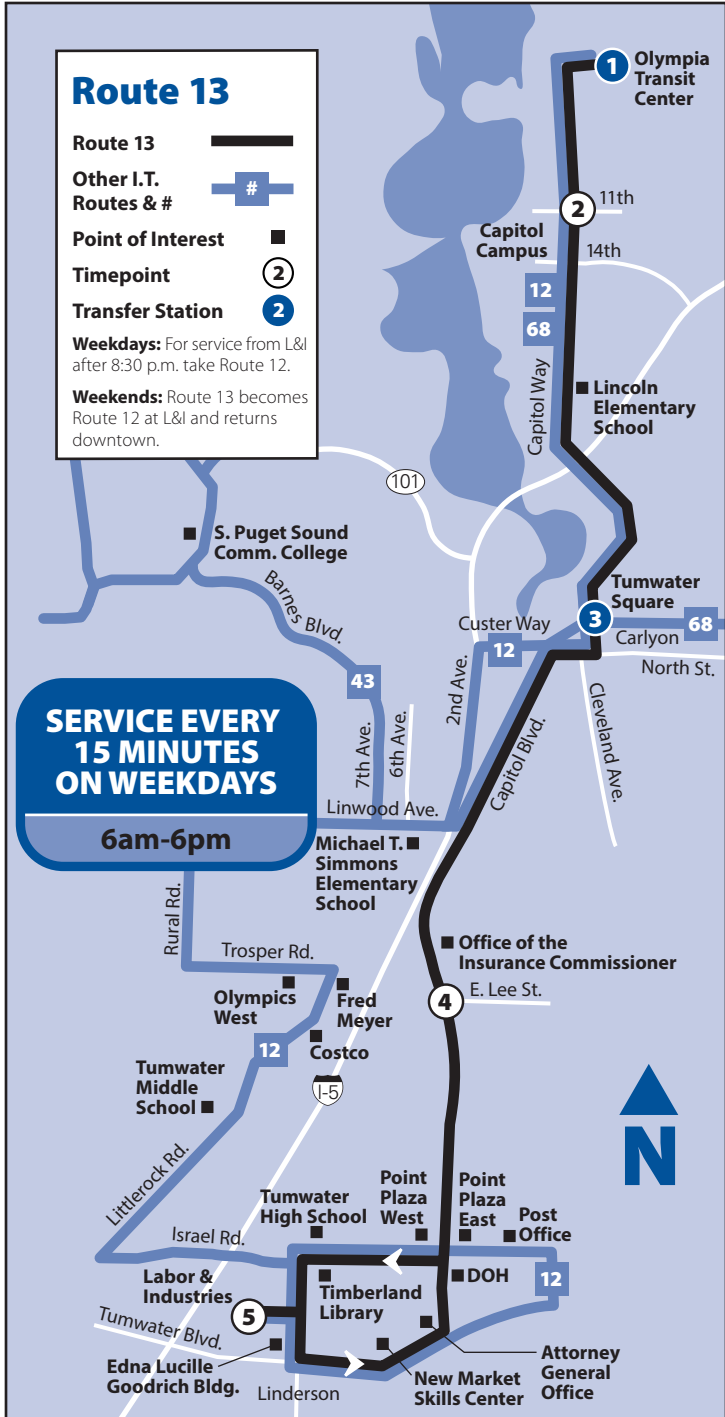
Transfer Station 

Weekdays: For service from L&I after 8:30 p.m. take Route 12.

Weekends: Route 13 becomes Route 12 at L&I and returns downtown.

SERVICE EVERY 15 MINUTES ON WEEKDAYS

6am-6pm





to Labor & Industries				to Olympia					
—	—	—	—	6:14	6:21	6:29	6:33	6:40	66
6:20	6:25	6:30	6:35	6:44	6:51	6:59	7:03	7:10	66
6:35	6:40	6:45	6:50	6:59	7:06	7:14	7:18	7:25	41
6:50	6:55	7:00	7:05	7:14	7:21	7:29	7:33	7:40	66
7:05	7:10	7:15	7:20	7:29	7:36	7:44	7:48	7:55	41
7:20	7:25	7:30	7:35	7:44	7:51	7:59	8:03	8:10	66
7:35	7:40	7:45	7:50	7:59	8:06	8:14	8:18	8:25	41
7:50	7:55	8:00	8:05	8:14	8:21	8:29	8:33	8:40	66
8:05	8:10	8:15	8:20	8:29	8:36	8:44	8:48	8:55	41
8:20	8:25	8:30	8:35	8:44	8:51	8:59	9:03	9:10	66
8:35	8:40	8:45	8:50	8:59	9:06	9:14	9:18	9:25	41
8:50	8:55	9:00	9:05	9:14	9:21	9:29	9:33	9:40	66
From 9am-4:45pm the schedule continues on the following pattern:									
:05	:10	:15	:20	:29	:36	:44	:48	:55	41
:20	:25	:30	:35	:44	:51	:59	:03	:10	66
:35	:40	:45	:50	:59	:06	:14	:18	:25	41
:50	:55	:00	:05	:14	:21	:29	:33	:40	66
The schedule then continues as follows:									
4:05	4:10	4:15	4:20	4:29	4:36	4:44	4:48	4:55	41
4:20	4:25	4:30	4:35	4:44	4:51	4:59	5:03	5:10	66
4:35	4:40	4:45	4:50	4:59	5:06	5:14	5:18	5:25	41
4:50	4:55	5:00	5:05	5:14	5:21	5:29	5:33	5:40	66
5:05	5:10	5:15	5:20	5:29	5:36	5:44	5:48	5:55	41
5:20	5:25	5:30	5:35	5:44	5:51	5:59	6:03	6:10	66
5:35	5:40	5:45	5:50	5:59	6:06	6:14	6:18	6:25	—
5:50	5:55	6:00	6:05	6:14	6:21	6:29	6:33	6:40	66
6:20	6:25	6:30	6:35	6:44	6:51	6:59	7:03	7:10	66
6:50	6:55	7:00	7:05	7:14	7:21	7:29	7:33	7:40	66
7:20	7:25	7:30	7:35	7:44	7:51	7:59	8:03	8:10	66
7:50	7:55	8:00	8:05	8:14	8:21	8:29	8:33	8:40	—
8:30	8:34	8:39	8:43	8:50	(Returns as Route 12)				—
9:30	9:34	9:39	9:43	9:50	(Returns as Route 12)				—
10:30	10:34	10:39	10:43	10:50	(Returns as Route 12)				—

▶ For service from L&I after 8:30 p.m. take Route 12.

LEAVES Olympia
Transit Center / Bay D

1

Capitol Way & 11th

2

Tumwater Square

3

Capitol & W. Lee

4

ARRIVES
Labor & Industries

5

Continues as Route #



LEAVES Labor & Industries

5

Capitol & E. Lee

4

Tumwater Square

3

Capitol Way & 11th

2

ARRIVES Olympia
Transit Center

1

Continues as Route #



to Labor & Industries					
8:45	8:50	8:55	9:00	9:10	12
9:45	9:50	9:55	10:00	10:10	12
10:45	10:50	10:55	11:00	11:10	12
11:45	11:50	11:55	12:00	12:10	12
12:45	12:50	12:55	1:00	1:10	12
1:45	1:50	1:55	2:00	2:10	12
2:45	2:50	2:55	3:00	3:10	12
3:45	3:50	3:55	4:00	4:10	12
4:45	4:50	4:55	5:00	5:10	12
5:45	5:50	5:55	6:00	6:10	12
6:45	6:50	6:55	7:00	7:10	12
7:45	7:50	7:55	8:00	8:10	12
8:30	8:34	8:39	8:43	8:50	12
9:30	9:34	9:39	9:43	9:50	12
10:30	10:34	10:39	10:43	10:50	12

to Olympia					
8:42	8:49	8:58	9:02	9:10	64
9:42	9:49	9:58	10:02	10:10	64
10:42	10:49	10:58	11:02	11:10	64
11:42	11:49	11:58	12:02	12:10	64
12:42	12:49	12:58	1:02	1:10	64
1:42	1:49	1:58	2:02	2:10	64
2:42	2:49	2:58	3:02	3:10	64
3:42	3:49	3:58	4:02	4:10	64
4:42	4:49	4:58	5:02	5:10	64
5:42	5:49	5:58	6:02	6:10	64
6:42	6:49	6:58	7:02	7:10	64
7:42	7:49	7:58	8:02	8:10	—
(Trip begins as Route 12)					
(Trip begins as Route 12)					
(Trip begins as Route 12)					

► For service from L&I after 8:00 p.m. take Route 12. See Route 12 for weekend schedule.

LEAVES Olympia
Transit Center / Bay D

1

Capitol Way & 11th

2

Turnwater Square

3

Capitol & W. Lee

4

ARRIVES
Labor & Industries

5

Continues as Route #



LEAVES Labor & Industries

5

Capitol & E. Lee

4

Turnwater Square

3

Capitol Way & 11th

2

ARRIVES Olympia
Transit Center

1

Continues as Route #



to Labor & Industries				
8:45	8:50	8:55	9:00	9:10
9:45	9:50	9:55	10:00	10:10
10:45	10:50	10:55	11:00	11:10
11:45	11:50	11:55	12:00	12:10
12:45	12:50	12:55	1:00	1:10
1:45	1:50	1:55	2:00	2:10
2:45	2:50	2:55	3:00	3:10
3:45	3:50	3:55	4:00	4:10
4:45	4:50	4:55	5:00	5:10
5:45	5:50	5:55	6:00	6:10
6:45	6:50	6:55	7:00	7:10
7:45	7:50	7:55	8:00	8:10

to Olympia				
8:42	8:49	8:58	9:02	9:10
9:42	9:49	9:58	10:02	10:10
10:42	10:49	10:58	11:02	11:10
11:42	11:49	11:58	12:02	12:10
12:42	12:49	12:58	1:02	1:10
1:42	1:49	1:58	2:02	2:10
2:42	2:49	2:58	3:02	3:10
3:42	3:49	3:58	4:02	4:10
4:42	4:49	4:58	5:02	5:10
5:42	5:49	5:58	6:02	6:10
6:42	6:49	6:58	7:02	7:10
7:42	7:49	7:58	8:02	8:10


**For trip planning
& service information:**

360-786-1881

intercitytransit.com

Route 21

Route 21 

Other I.T. Routes & # 

Point of Interest 

Timepoint 

Transfer Station 



Weekdays

Weekends

LEAVES Olympia Transit Center / Bay 1	Central & Bigelow	26th & Friendly Grove	Puget & Pine	ARRIVES Olympia Transit Center	Continues as Route #
1	2	3	4	1	▼
6:30	6:36	6:44	6:49	6:55	60
7:00	7:06	7:14	7:19	7:25	60
7:30	7:36	7:44	7:49	7:55	60
8:00	8:06	8:14	8:19	8:25	60
8:30	8:36	8:44	8:49	8:55	—
9:00	9:06	9:14	9:19	9:25	60
10:00	10:06	10:14	10:19	10:25	60
11:00	11:06	11:14	11:19	11:25	60
12:00	12:06	12:14	12:19	12:25	60
1:00	1:06	1:14	1:19	1:25	60
2:00	2:06	2:14	2:19	2:25	60
2:30	2:36	2:44	2:49	2:55	60
3:00	3:06	3:14	3:19	3:25	60
3:30	3:36	3:44	3:49	3:55	60
4:00	4:06	4:14	4:19	4:25	60
4:30	4:36	4:44	4:49	4:55	60
5:00	5:06	5:14	5:19	5:25	60
5:30	5:36	5:44	5:49	5:55	—
6:00	6:06	6:14	6:19	6:25	60
7:00	7:06	7:14	7:19	7:25	—
8:00	8:06	8:14	8:19	8:25	—

LEAVES Olympia Transit Center / Bay 1	Central & Bigelow	26th & Friendly Grove	Puget & Pine	ARRIVES Olympia Transit Center	Continues as Route #
1	2	3	4	1	▼
9:00	9:06	9:14	9:19	9:25	60
10:00	10:06	10:14	10:19	10:25	60
11:00	11:06	11:14	11:19	11:25	60
12:00	12:06	12:14	12:19	12:25	60
1:00	1:06	1:14	1:19	1:25	60
2:00	2:06	2:14	2:19	2:25	60
3:00	3:06	3:14	3:19	3:25	60
4:00	4:06	4:14	4:19	4:25	60
5:00	5:06	5:14	5:19	5:25	60
6:00	6:06	6:14	6:19	6:25	60
7:00	7:06	7:14	7:19	7:25	44*
8:00	8:06	8:14	8:19	8:25	—

* Continues as Route 44 Saturdays only.

Route 41

Route 41

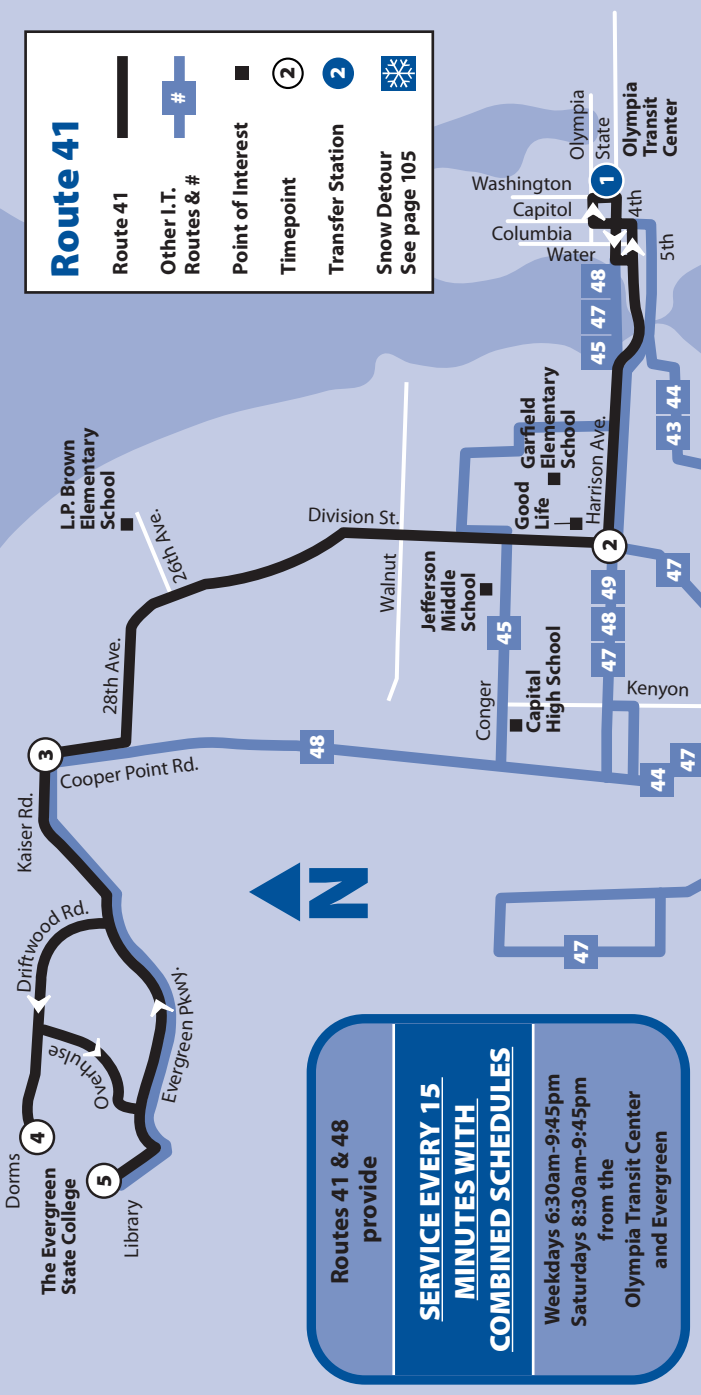
Other I.T. Routes & #

Point of Interest

Timepoint

Transfer Station

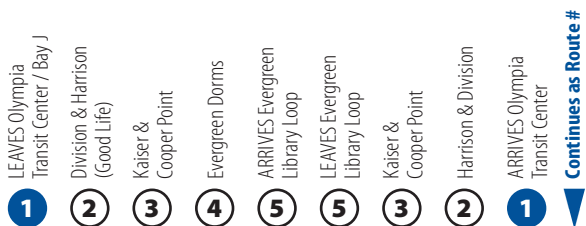
Snow Detour
See page 105



Routes 41 & 48 provide

SERVICE EVERY 15 MINUTES WITH COMBINED SCHEDULES

Weekdays 6:30am-9:45pm
Saturdays 8:30am-9:45pm
from the Olympia Transit Center and Evergreen



to Evergreen					to Olympia				
—	—	—	—	—	6:03	6:07	6:14	6:25	13
6:00	6:07	6:13	6:18	6:27	6:33	6:37	6:44	6:55	13
6:30	6:37	6:43	6:48	6:57	7:03	7:07	7:14	7:25	13
7:00	7:07	7:13	7:18	7:27	7:33	7:37	7:44	7:55	13
7:30	7:37	7:43	7:48	7:57	8:03	8:07	8:14	8:25	13
7:45*	7:52	7:58	8:03	8:12	8:18	8:22	8:29	8:40	41*
8:00	8:07	8:13	8:18	8:27	8:33	8:37	8:44	8:55	13
8:15*	8:22	8:28	8:33	8:42	8:48	8:52	8:59	9:10	41*
8:30	8:37	8:43	8:48	8:57	9:03	9:07	9:14	9:25	13
8:45*	8:52	8:58	9:03	9:12	—	—	—	—	—
9:00	9:07	9:13	9:18	9:27	9:33	9:37	9:44	9:55	13
9:15*	9:22	9:28	9:33	9:42	—	—	—	—	—
9:30	9:37	9:43	9:48	9:57	10:03	10:07	10:14	10:25	13
10:00	10:07	10:13	10:18	10:27	10:33	10:37	10:44	10:55	13
10:30	10:37	10:43	10:48	10:57	11:03	11:07	11:14	11:25	13
11:00	11:07	11:13	11:18	11:27	11:33	11:37	11:44	11:55	13
11:30	11:37	11:43	11:48	11:57	12:03	12:07	12:14	12:25	13
12:00	12:07	12:13	12:18	12:27	12:33	12:37	12:44	12:55	13
12:30	12:37	12:43	12:48	12:57	1:03	1:07	1:14	1:25	13
1:00	1:07	1:13	1:18	1:27	1:33	1:37	1:44	1:55	13
1:30	1:37	1:43	1:48	1:57	2:03	2:07	2:14	2:25	13
2:00	2:07	2:13	2:18	2:27	2:33	2:37	2:44	2:55	13
2:30	2:37	2:43	2:48	2:57	3:03	3:07	3:14	3:25	13
—	—	—	—	—	3:18	3:22	3:29	3:40	41*
3:00	3:07	3:13	3:18	3:27	3:33	3:37	3:44	3:55	13
—	—	—	—	—	3:48	3:52	3:59	4:10	41*
3:30	3:37	3:43	3:48	3:57	4:03	4:07	4:14	4:25	13
3:45*	3:52	3:58	4:03	4:12	4:18	4:22	4:29	4:40	41*
4:00	4:07	4:13	4:18	4:27	4:33	4:37	4:44	4:55	13
Weekday schedule continued on page 36									

■ Shaded trips run only on Evergreen class days from September 26, 2016 to June 9, 2017. They do not operate on the following dates due to holidays, quarter breaks, and evaluation weeks.
2016: 11/21-25, 12/12-31; 2017: 1/2-6, 1/16, 2/20, 3/20-31, and 5/29.

* Trips leave from **BAY I**, not J.



to Evergreen					to Olympia				
Weekday schedule continued from page 35									
4:15*	4:22	4:28	4:33	4:42	4:48	4:52	4:59	5:10	41*
4:30	4:37	4:43	4:48	4:57	5:03	5:07	5:14	5:25	13
4:45*	4:52	4:58	5:03	5:12	5:18	5:22	5:29	5:40	—
5:00	5:07	5:13	5:18	5:27	5:33	5:37	5:44	5:55	—
5:15*	5:22	5:28	5:33	5:42	5:48	5:52	5:59	6:10	—
5:30	5:37	5:43	5:48	5:57	6:03	6:07	6:14	6:25	41
6:00	6:07	6:13	6:18	6:27	6:33	6:37	6:44	6:55	41
6:30	6:37	6:43	6:48	6:57	7:03	7:07	7:14	7:25	41
7:00	7:07	7:13	7:18	7:27	7:33	7:37	7:44	7:55	41
7:30	7:37	7:43	7:48	7:57	8:03	8:07	8:14	8:25	41
8:00	8:07	8:13	8:18	8:27	8:33	8:37	8:44	8:55	41
8:30	8:37	8:43	8:48	8:57	9:03	9:07	9:14	9:25	41
9:00	9:07	9:13	9:18	9:27	9:33	9:37	9:44	9:55	41
9:30	9:37	9:43	9:48	9:57	10:03	10:07	10:14	10:25	41
10:00	10:07	10:13	10:18	10:27	10:33	10:37	10:44	10:55	41
10:30	10:37	10:43	10:48	10:57	11:03	11:07	11:14	11:25	41
11:00	11:07	11:13	11:18	11:27	11:33	11:37	11:44	11:55	—
11:30	11:36	11:42	11:46	11:55	—	—	—	—	—

■ Shaded trips run only on Evergreen class days from September 26, 2016 to June 9, 2017. They do not operate on the following dates due to holidays, quarter breaks, and evaluation weeks. 2016: 11/21-25, 12/12-31; 2017: 1/2-6, 1/16, 2/20, 3/20-31, and 5/29.

* Trips leave from **BAY I**, not J.

Note: Route 41 continues as Nightline on Fridays and Saturdays from 11:46 p.m. - 3:18 a.m., and Sundays from 9 p.m. - 11:55 p.m. For more information, see page 36.

LEAVES Olympia
Transit Center / Bay J

Division & Harrison
(Good Life)

Kaiser &
Cooper Point

Evergreen Dorms

ARRIVES Evergreen
Library Loop

LEAVES Evergreen
Library Loop

Kaiser &
Cooper Point

Harrison & Division

ARRIVES Olympia
Transit Center

Continues as Route #

1

2

3

4

5

5

3

2

1



to Evergreen					to Olympia				
8:30	8:37	8:43	8:48	8:57	9:03	9:07	9:14	9:25	41
9:00	9:07	9:13	9:18	9:27	9:33	9:37	9:44	9:55	41
9:30	9:37	9:43	9:48	9:57	10:03	10:07	10:14	10:25	41
10:00	10:07	10:13	10:18	10:27	10:33	10:37	10:44	10:55	41
10:30	10:37	10:43	10:48	10:57	11:03	11:07	11:14	11:25	41
11:00	11:07	11:13	11:18	11:27	11:33	11:37	11:44	11:55	41
11:30	11:37	11:43	11:48	11:57	12:03	12:07	12:14	12:25	41
12:00	12:07	12:13	12:18	12:27	12:33	12:37	12:44	12:55	41
12:30	12:37	12:43	12:48	12:57	1:03	1:07	1:14	1:25	41
1:00	1:07	1:13	1:18	1:27	1:33	1:37	1:44	1:55	41
1:30	1:37	1:43	1:48	1:57	2:03	2:07	2:14	2:25	41
2:00	2:07	2:13	2:18	2:27	2:33	2:37	2:44	2:55	41
2:30	2:37	2:43	2:48	2:57	3:03	3:07	3:14	3:25	41
3:00	3:07	3:13	3:18	3:27	3:33	3:37	3:44	3:55	41
3:30	3:37	3:43	3:48	3:57	4:03	4:07	4:14	4:25	41
4:00	4:07	4:13	4:18	4:27	4:33	4:37	4:44	4:55	41
4:30	4:37	4:43	4:48	4:57	5:03	5:07	5:14	5:25	41
5:00	5:07	5:13	5:18	5:27	5:33	5:37	5:44	5:55	41
5:30	5:37	5:43	5:48	5:57	6:03	6:07	6:14	6:25	41
6:00	6:07	6:13	6:18	6:27	6:33	6:37	6:44	6:55	41
6:30	6:37	6:43	6:48	6:57	7:03	7:07	7:14	7:25	41
7:00	7:07	7:13	7:18	7:27	7:33	7:37	7:44	7:55	41
7:30	7:37	7:43	7:48	7:57	8:03	8:07	8:14	8:25	41
8:00	8:07	8:13	8:18	8:27	8:33	8:37	8:44	8:55	41
8:30	8:37	8:43	8:48	8:57	9:03	9:07	9:14	9:25	41
9:00	9:07	9:13	9:18	9:27	9:33	9:37	9:44	9:55	41
9:30	9:37	9:43	9:48	9:57	10:03	10:07	10:14	10:25	41
10:00	10:07	10:13	10:18	10:27	10:33	10:37	10:44	10:55	41
10:30	10:37	10:43	10:48	10:57	11:03	11:07	11:14	11:25	41
11:00	11:07	11:13	11:18	11:27	11:33	11:37	11:44	11:55	—
11:30	11:36	11:42	11:46	11:55	—	—	—	—	—

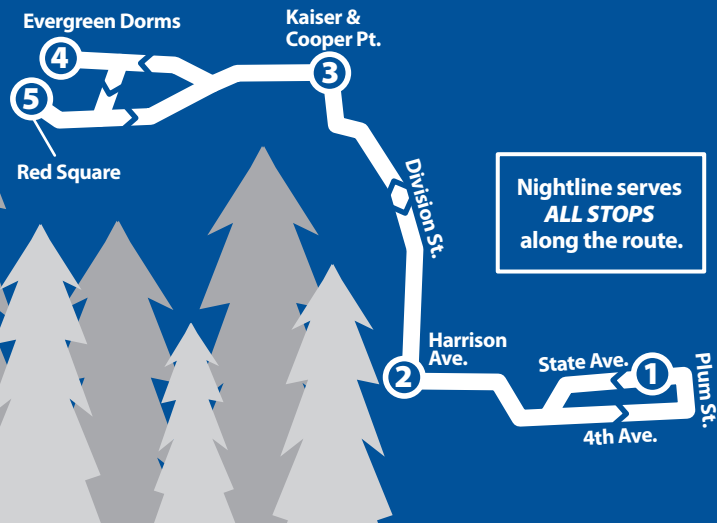
■ Shaded trips do not operate on Sundays.

Nightline

late-night shuttle

Nightline operates through June 18, 2017

No service – 2017: March 31-April 2



FRIDAY & SATURDAY

To The Evergreen State College

Transit Center	Harrison & Division	Kaiser & Cooper Pt.	DEPART Dorm Loop
①	②	③	④
—	—	—	11:55p*
12:00a	12:07a	12:13a	12:25a
1:00a	1:07a	1:13a	1:25a
2:00a	2:07a	2:13a	2:25a
3:00a	3:07a	3:13a	3:25a

To Downtown Olympia

DEPART Red Sq.	Kaiser & Cooper Pt.	Harrison & Division	Transit Center
⑤	③	②	①
12:00a	12:04a	12:11a	12:25a
12:30a	12:34a	12:41a	12:55a
1:30a	1:34a	1:41a	1:55a
2:30a	2:34a	2:41a	2:55a
—	—	—	—

* This departure is part of the normal Route 41. At the library, Route 41 becomes the Nightline.

SUNDAY

To The Evergreen State College

Transit Center	Harrison & Division	Kaiser & Cooper Pt.	DEPART Dorm Loop
①	②	③	④
9:00p	9:07p	9:13p	9:25p
10:00p	10:07p	10:13p	10:25p
11:00p	11:07p	11:13p	11:25p

To Downtown Olympia

DEPART Red Sq.	Kaiser & Cooper Pt.	Harrison & Division	Transit Center
⑤	③	②	①
9:30p	9:34p	9:41p	9:55p
10:30p	10:34p	10:41p	10:55p
11:30p	11:34p	11:41p	11:55p

The Evergreen State College contracts with Intercity Transit to provide late-night service, Nightline, between downtown Olympia and the college.

The service is open to the public and serves all stops along the route.

Regular fares apply. For more information, visit evergreen.edu/commute.


At least you don't have to worry about **getting** to school.


Intercity Transit
*is your ticket **off campus!***

Your Evergreen, SPSCC, and SMU student ID is your bus pass on all local routes to plenty of fun destinations. Grab a pizza or take in some music, go biking, shopping, whatever! Give us a call or go online for more information.



Route 42

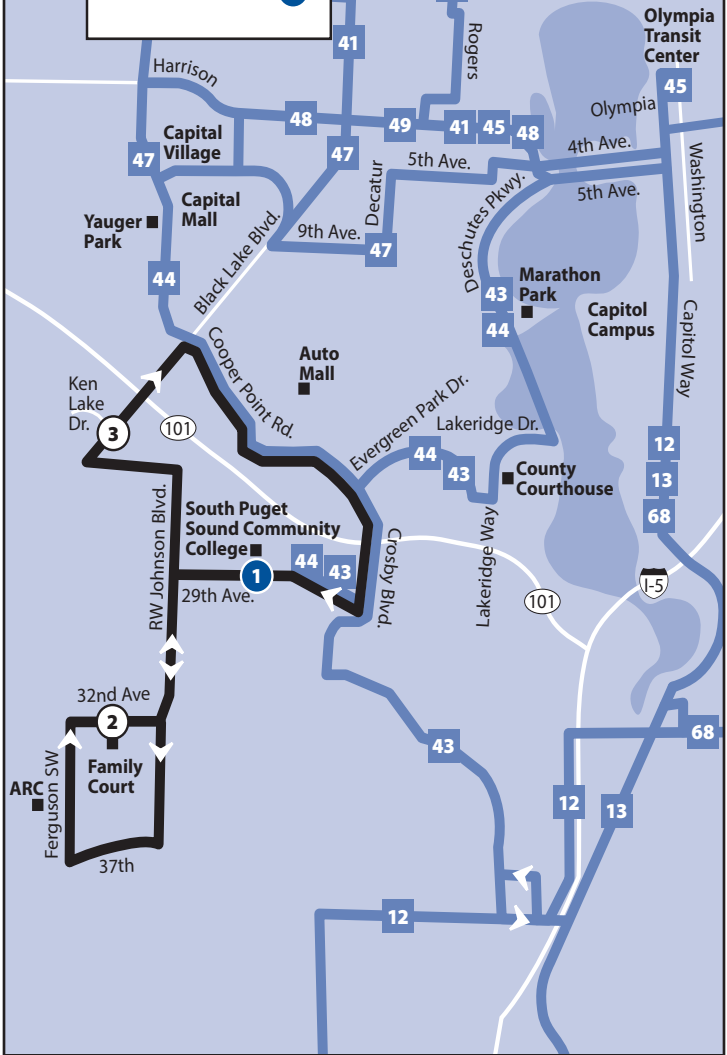
Route 42 

Other I.T. Routes & # 

Point of Interest 

Timepoint 

Transfer Station 



	LEAVES SPSCC	Family Court Building	Black Lake & Ken Lake	ARRIVES SPSCC	Continues as Route #
	1	2	3	4	▼
	7:15	7:22	7:25	7:35	42
	7:45	7:52	7:55	8:05	42
	8:15	8:22	8:25	8:35	42
	8:45	8:52	8:55	9:05	—
	12:00	12:07	12:10	12:20	42
	12:30	12:37	12:40	12:50	42
	1:00	1:07	1:10	1:20	42
	1:30	1:37	1:40	1:50	—
	3:00	3:07	3:10	3:20	42
	3:30	3:37	3:40	3:50	42
	4:00	4:07	4:10	4:20	42
	4:30	4:37	4:40	4:50	42
	5:00	5:07	5:10	5:20	42
	5:30	5:37	5:40	5:50	42
	6:00	6:07	6:10	6:20	—

▶ No Service on Saturdays or Sundays.

Route 43

Route 43 

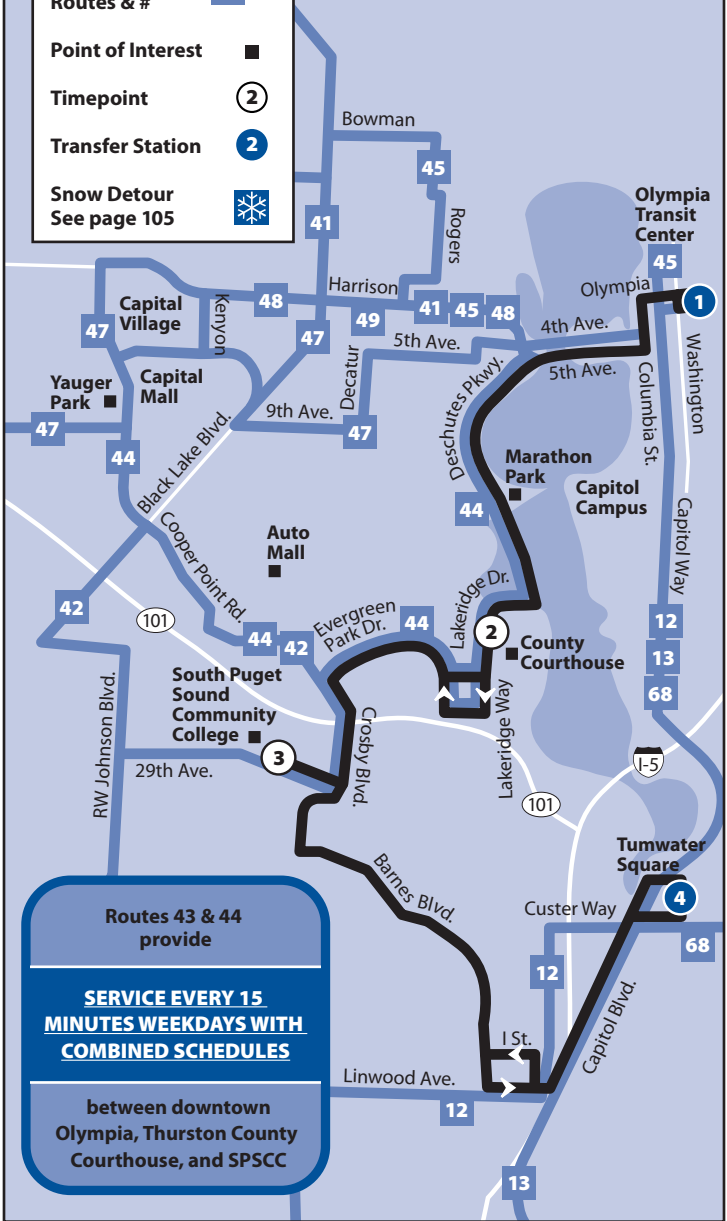
Other I.T. Routes & # 

Point of Interest 

Timepoint 

Transfer Station 

Snow Detour 
See page 105



Routes 43 & 44 provide

SERVICE EVERY 15 MINUTES WEEKDAYS WITH COMBINED SCHEDULES

between downtown Olympia, Thurston County Courthouse, and SPSCC

LEAVES Olympia
Transit Center / Bay A

1

County Courthouse

2

S. Puget Sound
Community College

3

ARRIVES
Tumwater Square

4

LEAVES
Tumwater Square

4

S. Puget Sound
Community College

3

County Courthouse

2

ARRIVES Olympia
Transit Center

1

Continues as Route #



to Tumwater Square				to Olympia				
6:15	6:22	6:28	6:40	6:44	6:55	7:00	7:10	43
6:45	6:52	6:58	7:10	7:14	7:25	7:30	7:40	62A
7:15	7:22	7:28	7:40	7:44	7:55	8:00	8:10	62A
7:45	7:52	7:58	8:10	8:14	8:25	8:30	8:40	62A
8:15	8:22	8:28	8:40	8:44	8:55	9:00	9:10	62A
8:45	8:52	8:58	9:10	9:14	9:25	9:30	9:40	62A
9:15	9:22	9:28	9:40	9:44	9:55	10:00	10:10	62A
9:45	9:52	9:58	10:10	10:14	10:25	10:30	10:40	62A
10:15	10:22	10:28	10:40	10:44	10:55	11:00	11:10	62A
10:45	10:52	10:58	11:10	11:14	11:25	11:30	11:40	62A
11:15	11:22	11:28	11:40	11:44	11:55	12:00	12:10	62A
11:45	11:52	11:58	12:10	12:14	12:25	12:30	12:40	62A
12:15	12:22	12:28	12:40	12:44	12:55	1:00	1:10	62A
12:45	12:52	12:58	1:10	1:14	1:25	1:30	1:40	62A
1:15	1:22	1:28	1:40	1:44	1:55	2:00	2:10	62A
1:45	1:52	1:58	2:10	2:14	2:25	2:30	2:40	62A
2:15	2:22	2:28	2:40	2:44	2:55	3:00	3:10	62A
2:45	2:52	2:58	3:10	3:14	3:25	3:30	3:40	62A
3:15	3:22	3:28	3:40	3:44	3:55	4:00	4:10	62A
3:45	3:52	3:58	4:10	4:14	4:25	4:30	4:40	62A
4:15	4:22	4:28	4:40	4:44	4:55	5:00	5:10	62A
4:45	4:52	4:58	5:10	5:14	5:25	5:30	5:40	62A
5:15	5:22	5:28	5:40	5:44	5:55	6:00	6:10	62A
5:45	5:52	5:58	6:10	6:14	6:25	6:30	6:40	—
6:15	6:22	6:28	6:40	6:44	6:55	7:00	7:10	—
6:45	6:52	6:58	7:10	7:14	7:25	7:30	7:40	—

LEAVES Olympia
Transit Center / Bay A

County Courthouse

S. Puget Sound
Community College

ARRIVES
Tumwater Square

LEAVES
Tumwater Square

S. Puget Sound
Community College

County Courthouse

ARRIVES Olympia
Transit Center

Continues as Route #

1 **2** **3** **4** **4** **3** **2** **1**

to Tumwater Square				to Olympia				
—	—	—	—	8:44	8:55	9:00	9:10	43
9:15	9:22	9:28	9:40	9:44	9:55	10:00	10:10	43
10:15	10:22	10:28	10:40	10:44	10:55	11:00	11:10	43
11:15	11:22	11:28	11:40	11:44	11:55	12:00	12:10	43
12:15	12:22	12:28	12:40	12:44	12:55	1:00	1:10	43
1:15	1:22	1:28	1:40	1:44	1:55	2:00	2:10	43
2:15	2:22	2:28	2:40	2:44	2:55	3:00	3:10	43
3:15	3:22	3:28	3:40	3:44	3:55	4:00	4:10	43
4:15	4:22	4:28	4:40	4:44	4:55	5:00	5:10	43
5:15	5:22	5:28	5:40	5:44	5:55	6:00	6:10	43
6:15	6:22	6:28	6:40	6:44	6:55	7:00	7:10	—

**For trip planning
& service information:**

360-786-1881

intercitytransit.com









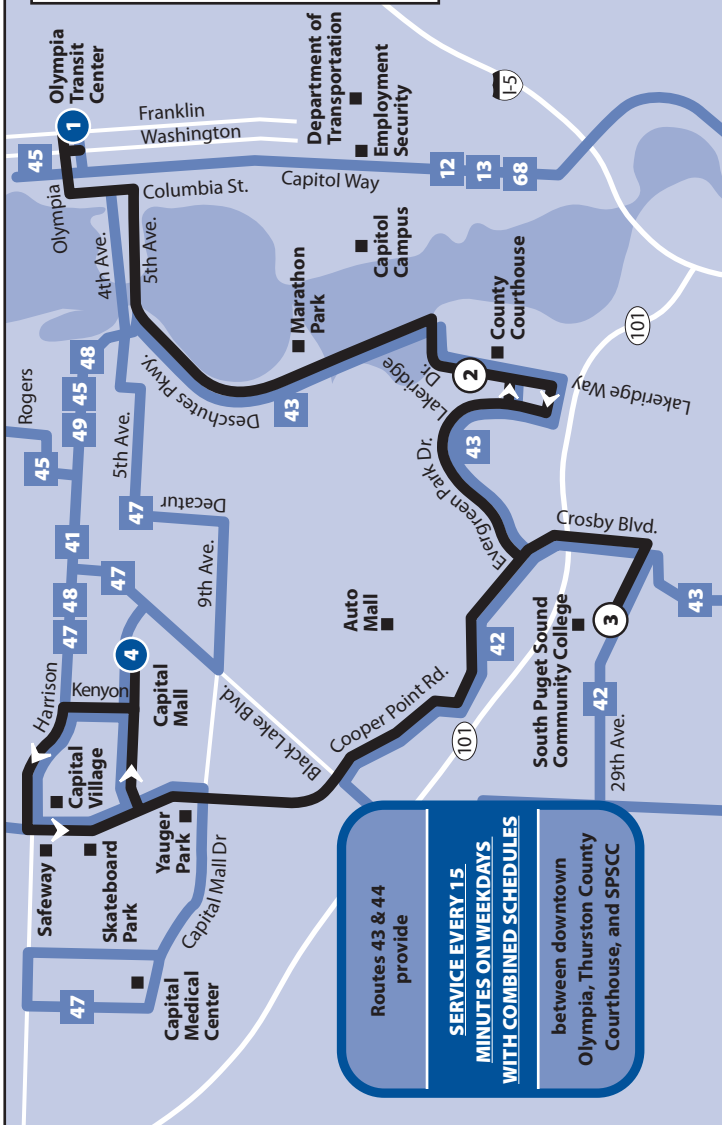
Join our Social Network!

Want to hear about route detours, special events, transit tips and agency news? **Join** our rapidly growing social media network and **stay connected!** There is no cost to join these social media applications and they allow you to **participate** in the conversation, too!

- **Become a fan** of Intercity Transit by clicking “Like” on our **Facebook** page
- Follow us on **Twitter** at **twitter.com/intercitytransi** (no “t”)
- Visit the Bicycle Commuter Contest blog at **bccblogger.com**
- Check out our photos on **flickr**
- Watch our videos on **YouTube**

Route 44

-  Route 44
-  Other I.T. Routes & #
-  Point of Interest
-  Timepoint
-  Transfer Station
-  Snow Detour See page 106



Routes 43 & 44 provide

SERVICE EVERY 15 MINUTES ON WEEKDAYS WITH COMBINED SCHEDULES

between downtown Olympia, Thurston County Courthouse, and SPSCC

LEAVES Olympia
Transit Center / Bay A

County Courthouse

South Puget Sound
Community College

Capital Mall

South Puget Sound
Community College

County Courthouse

ARRIVES Olympia
Transit Center

Continues as Route #

1

2

3

4

3

2

1

to Capital Mall			to Olympia				
—	—	—	5:58	6:10	6:15	6:25	62B
—	—	—	6:28	6:40	6:45	6:55	62A
6:30	6:37	6:43	6:58	7:10	7:15	7:25	62B
7:00	7:07	7:13	7:28	7:40	7:45	7:55	62B
7:30	7:37	7:43	7:58	8:10	8:15	8:25	62B
8:00	8:07	8:13	8:28	8:40	8:45	8:55	62B
8:30	8:37	8:43	8:58	9:10	9:15	9:25	62B
9:00	9:07	9:13	9:28	9:40	9:45	9:55	62B
9:30	9:37	9:43	9:58	10:10	10:15	10:25	62B
10:00	10:07	10:13	10:28	10:40	10:45	10:55	62B
10:30	10:37	10:43	10:58	11:10	11:15	11:25	62B
11:00	11:07	11:13	11:28	11:40	11:45	11:55	62B
11:30	11:37	11:43	11:58	12:10	12:15	12:25	62B
12:00	12:07	12:13	12:28	12:40	12:45	12:55	62B
12:30	12:37	12:43	12:58	1:10	1:15	1:25	62B
1:00	1:07	1:13	1:28	1:40	1:45	1:55	62B
1:30	1:37	1:43	1:58	2:10	2:15	2:25	62B
2:00	2:07	2:13	2:28	2:40	2:45	2:55	62B
2:30	2:37	2:43	2:58	3:10	3:15	3:25	62B
3:00	3:07	3:13	3:28	3:40	3:45	3:55	62B
3:30	3:37	3:43	3:58	4:10	4:15	4:25	62B
4:00	4:07	4:13	4:28	4:40	4:45	4:55	62B
4:30	4:37	4:43	4:58	5:10	5:15	5:25	62B
5:00	5:07	5:13	5:28	5:40	5:45	5:55	62B
5:30	5:37	5:43	5:58	6:10	6:15	6:25	62B
6:00	6:07	6:13	6:28	6:40	6:45	6:55	62A
6:30	6:37	6:43	6:58	7:10	7:15	7:25	62B
7:00	7:07	7:13	7:28	7:40	7:45	7:55	62A
7:30	7:37	7:43	7:58	8:10	8:15	8:25	62B
8:00	8:07	8:13	8:28	8:40	8:45	8:55	—
8:30	8:37	8:43	8:58	9:10	9:15	9:25	62B
9:00	9:07	9:13	9:28	9:40	9:45	9:55	—
9:30	9:37	9:43	9:58	10:10	10:15	10:25	62B

LEAVES Olympia
Transit Center / Bay A

1

County Courthouse

2

South Puget Sound
Community College

3

Capital Mall

4

South Puget Sound
Community College

3

County Courthouse

2

ARRIVES Olympia
Transit Center

1

Continues as Route #



to Capital Mall			to Olympia				
8:30	8:37	8:43	8:58	9:10	9:15	9:25	62B
9:00	9:07	9:13	9:28	9:40	9:45	9:55	62A
9:30	9:37	9:43	9:58	10:10	10:15	10:25	62B
10:00	10:07	10:13	10:28	10:40	10:45	10:55	62B
10:30	10:37	10:43	10:58	11:10	11:15	11:25	62B
11:00	11:07	11:13	11:28	11:40	11:45	11:55	62B
11:30	11:37	11:43	11:58	12:10	12:15	12:25	62B
12:00	12:07	12:13	12:28	12:40	12:45	12:55	62B
12:30	12:37	12:43	12:58	1:10	1:15	1:25	62B
1:00	1:07	1:13	1:28	1:40	1:45	1:55	62B
1:30	1:37	1:43	1:58	2:10	2:15	2:25	62B
2:00	2:07	2:13	2:28	2:40	2:45	2:55	62B
2:30	2:37	2:43	2:58	3:10	3:15	3:25	62B
3:00	3:07	3:13	3:28	3:40	3:45	3:55	62B
3:30	3:37	3:43	3:58	4:10	4:15	4:25	62B
4:00	4:07	4:13	4:28	4:40	4:45	4:55	62B
4:30	4:37	4:43	4:58	5:10	5:15	5:25	62B
5:00	5:07	5:13	5:28	5:40	5:45	5:55	62A
5:30	5:37	5:43	5:58	6:10	6:15	6:25	62B
6:00	6:07	6:13	6:28	6:40	6:45	6:55	62A
6:30	6:37	6:43	6:58	7:10	7:15	7:25	62B
7:00	7:07	7:13	7:28	7:40	7:45	7:55	62A
7:30	7:37	7:43	7:58	8:10	8:15	8:25	62B
8:00	8:07	8:13	8:28	8:40	8:45	8:55	—
8:30	8:37	8:43	8:58	9:10	9:15	9:25	62B
9:00	9:07	9:13	9:28	9:40	9:45	9:55	—
9:30	9:37	9:43	9:58	10:10	10:15	10:25	62B

- LEAVES Olympia
Transit Center / Bay A
1
- County Courthouse
2
- South Puget Sound
Community College
3
- Capital Mall
4
- South Puget Sound
Community College
3
- County Courthouse
2
- ARRIVES Olympia
Transit Center
1

Continues as Route #

to Capital Mall			to Olympia				
8:30	8:37	8:43	8:58	9:10	9:15	9:25	62B
9:30	9:37	9:43	9:58	10:10	10:15	10:25	62B
10:30	10:37	10:43	10:58	11:10	11:15	11:25	62B
11:30	11:37	11:43	11:58	12:10	12:15	12:25	62B
12:30	12:37	12:43	12:58	1:10	1:15	1:25	62B
1:30	1:37	1:43	1:58	2:10	2:15	2:25	62B
2:30	2:37	2:43	2:58	3:10	3:15	3:25	62B
3:30	3:37	3:43	3:58	4:10	4:15	4:25	62B
4:30	4:37	4:43	4:58	5:10	5:15	5:25	62B
5:30	5:37	5:43	5:58	6:10	6:15	6:25	62B
6:30	6:37	6:43	6:58	7:10	7:15	7:25	62B
7:30	7:37	7:43	7:58	8:10	8:15	8:25	—

The perfect gift for any occasion -
Intercity Transit gift certificates!

360-786-1881

intercitytransit.com


Route 45

Route 45 

Other I.T. Routes & # 

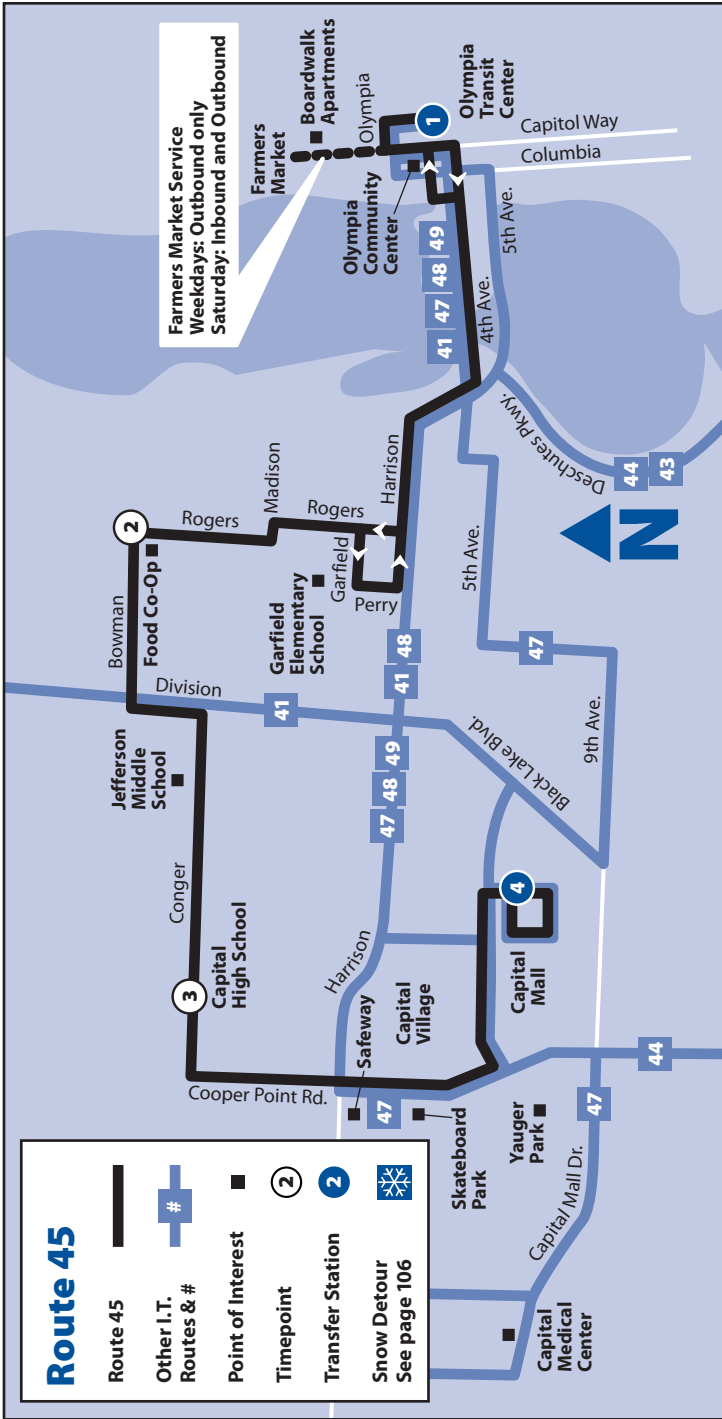
Point of Interest 

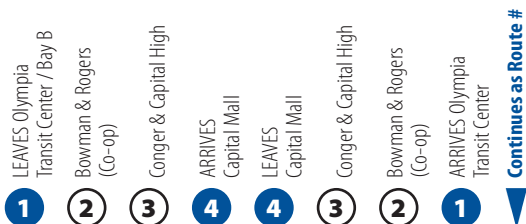
Timepoint 

Transfer Station 

Snow Detour 
See page 106

Farmers Market Service
Weekdays: Outbound only
Saturday: Inbound and Outbound





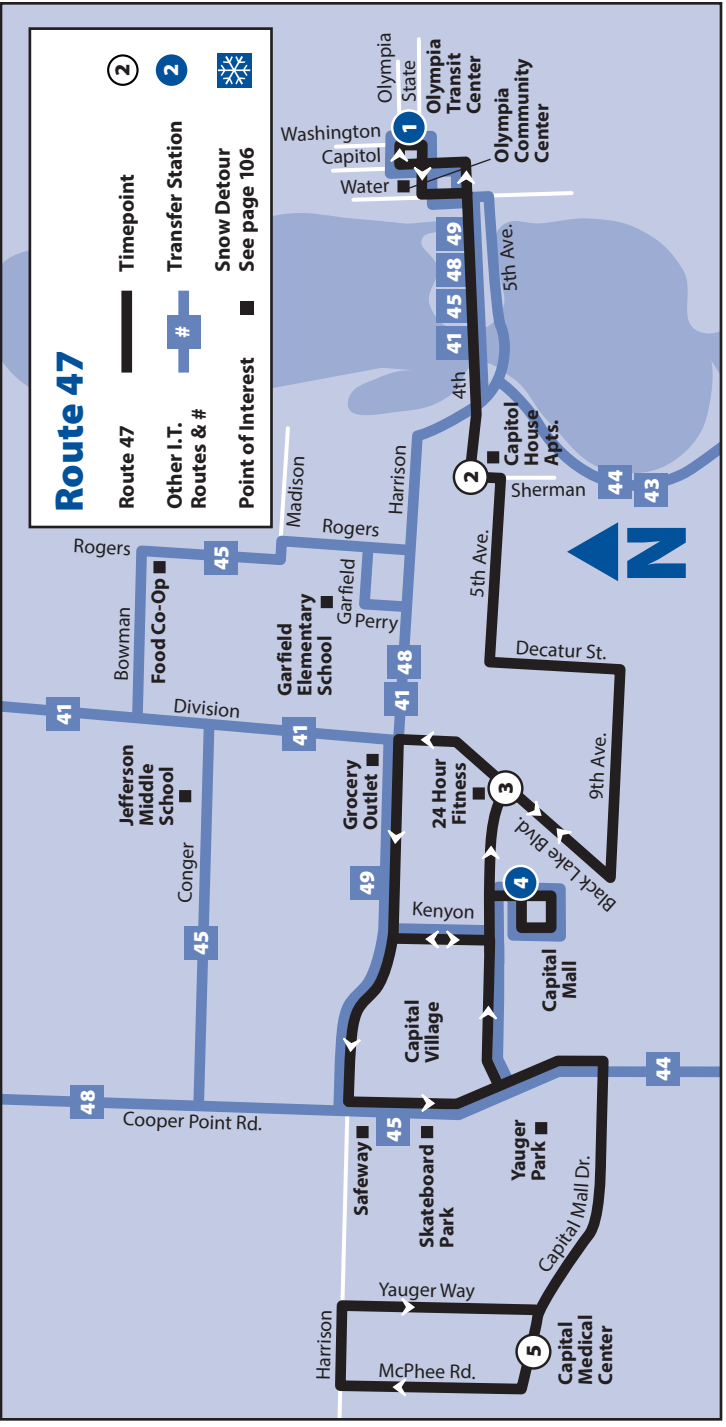
to Capital Mall				to Olympia				
WEEKDAYS								
—	—	—	—	6:35	6:39	6:42	6:55	12
6:45	6:53	6:56	7:05	7:05	7:09	7:12	7:25	12
7:15	7:23	7:26	7:35	7:35	7:39	7:42	7:55	12
7:45	7:53	7:56	8:05	8:05	8:09	8:12	8:25	12
8:15	8:23	8:26	8:35	8:35	8:39	8:42	8:55	12
9:15	9:23	9:26	9:35	9:35	9:39	9:42	9:55	12
10:15	10:23	10:26	10:35	10:35	10:39	10:42	10:55	12
11:15	11:23	11:26	11:35	11:35	11:39	11:42	11:55	12
12:15	12:23	12:26	12:35	12:35	12:39	12:42	12:55	12
1:15	1:23	1:26	1:35	1:35	1:39	1:42	1:55	12
2:15	2:23	2:26	2:35	2:35	2:39	2:42	2:55	12
3:15	3:23	3:26	3:35	3:35	3:39	3:42	3:55	12
—	—	—	—	4:05	4:09	4:12	4:25	12
4:15	4:23	4:26	4:35	4:35	4:39	4:42	4:55	12
4:45	4:53	4:56	5:05	5:05	5:09	5:12	5:25	12
5:15	5:23	5:26	5:35	5:35	5:39	5:42	5:55	12
5:45	5:53	5:56	6:05	6:05	6:09	6:12	6:25	—
6:15	6:23	6:26	6:35	6:35	6:39	6:42	6:55	12
7:15	7:23	7:26	7:35	7:35	7:39	7:42	7:55	12
SATURDAYS								
—	—	—	—	8:18	8:22	8:25	8:40	13
8:45	8:53	8:56	9:05	9:18	9:22	9:25	9:40	13
9:45	9:53	9:56	10:05	10:18	10:22	10:25	10:40	13
10:45	10:53	10:56	11:05	11:18	11:22	11:25	11:40	13
11:45	11:53	11:56	12:05	12:18	12:22	12:25	12:40	13
12:45	12:53	12:56	1:05	1:18	1:22	1:25	1:40	13
1:45	1:53	1:56	2:05	2:18	2:22	2:25	2:40	13
2:45	2:53	2:56	3:05	3:18	3:22	3:25	3:40	13
3:45	3:53	3:56	4:05	4:18	4:22	4:25	4:40	13
4:45	4:53	4:56	5:05	5:18	5:22	5:25	5:40	13
5:45	5:53	5:56	6:05	6:18	6:22	6:25	6:40	13
6:45	6:53	6:56	7:05	7:18	7:22	7:25	7:40	13

Route 47

Route 47  Timepoint 

Other I.T. Routes & #  Transfer Station 

Point of Interest  Snow Detour  See page 106



LEAVES Olympia
Transit Center / Bay B

Sherman & 4th

Black Lake & Center
(Capital Place)

Capital Mall

Capital
Medical Center

Capital Mall

Black Lake & Center
(24 Hour Fitness)

Sherman & 4th

ARRIVES Olympia
Transit Center

Continues as Route #

1

2

3

4

5

4

3

2

1



to Capital Medical Center					to Olympia				
—	—	—	—	6:25	6:35	6:37	6:43	6:55	68
6:30	6:34	6:40	6:47	6:55	7:05	7:07	7:13	7:25	68
7:00	7:04	7:10	7:17	7:25	7:35	7:37	7:43	7:55	68
7:30	7:34	7:40	7:47	7:55	8:05	8:07	8:13	8:25	68
8:00	8:04	8:10	8:17	8:25	8:35	8:37	8:43	8:55	—
8:30	8:34	8:40	8:47	8:55	9:05	9:07	9:13	9:25	68
9:00	9:04	9:10	9:17	9:25	9:35	9:37	9:43	9:55	47
9:30	9:34	9:40	9:47	9:55	10:05	10:07	10:13	10:25	68
10:00	10:04	10:10	10:17	10:25	10:35	10:37	10:43	10:55	47
10:30	10:34	10:40	10:47	10:55	11:05	11:07	11:13	11:25	68
11:00	11:04	11:10	11:17	11:25	11:35	11:37	11:43	11:55	47
11:30	11:34	11:40	11:47	11:55	12:05	12:07	12:13	12:25	68
12:00	12:04	12:10	12:17	12:25	12:35	12:37	12:43	12:55	47
12:30	12:34	12:40	12:47	12:55	1:05	1:07	1:13	1:25	68
1:00	1:04	1:10	1:17	1:25	1:35	1:37	1:43	1:55	47
1:30	1:34	1:40	1:47	1:55	2:05	2:07	2:13	2:25	68
2:00	2:04	2:10	2:17	2:25	2:35	2:37	2:43	2:55	47
2:30	2:34	2:40	2:47	2:55	3:05	3:07	3:13	3:25	68
3:00	3:04	3:10	3:17	3:25	3:35	3:37	3:43	3:55	68
3:30	3:34	3:40	3:47	3:55	4:05	4:07	4:13	4:25	68
4:00	4:04	4:10	4:17	4:25	4:35	4:37	4:43	4:55	68
4:30	4:34	4:40	4:47	4:55	5:05	5:07	5:13	5:25	68
5:00	5:04	5:10	5:17	5:25	5:35	5:37	5:43	5:55	—
5:30	5:34	5:40	5:47	5:55	6:05	6:07	6:13	6:25	68
6:00	6:04	6:10	6:17	6:25	6:35	6:37	6:43	6:55	47
6:30	6:34	6:40	6:47	6:55	7:05	7:07	7:13	7:25	68
7:00	7:04	7:10	7:17	7:25	7:35	7:37	7:43	7:55	—

LEAVES Olympia
Transit Center / Bay B

Sherman & 4th

Black Lake & Center
(Capital Place)

Capital Mall

Capital
Medical Center

Capital Mall

Black Lake & Center
(24 Hour Fitness)

Sherman & 4th

ARRIVES Olympia
Transit Center

Continues as Route #

1

2

3

4

5

4

3

2

1

to Capital Medical Center					to Olympia				
—	—	—	—	8:25	8:35	8:37	8:43	8:55	21
9:00	9:04	9:10	9:17	9:25	9:35	9:37	9:43	9:55	21
10:00	10:04	10:10	10:17	10:25	10:35	10:37	10:43	10:55	21
11:00	11:04	11:10	11:17	11:25	11:35	11:37	11:43	11:55	21
12:00	12:04	12:10	12:17	12:25	12:35	12:37	12:43	12:55	21
1:00	1:04	1:10	1:17	1:25	1:35	1:37	1:43	1:55	21
2:00	2:04	2:10	2:17	2:25	2:35	2:37	2:43	2:55	21
3:00	3:04	3:10	3:17	3:25	3:35	3:37	3:43	3:55	21
4:00	4:04	4:10	4:17	4:25	4:35	4:37	4:43	4:55	21
5:00	5:04	5:10	5:17	5:25	5:35	5:37	5:43	5:55	21
6:00	6:04	6:10	6:17	6:25	6:35	6:37	6:43	6:55	21
7:00	7:04	7:10	7:17	7:25	7:35	7:37	7:43	7:55	21

For trip planning
& service information:

360-786-1881

intercitytransit.com

Bike and Bus, *Better Together!*



Our buses have bike racks, so you can combine cycling and riding the bus.

Best part - your bike rides *free!*

Expand your options:

- Bike to your bus stop if it's too far to walk
- Bike to your destination after you get off the bus – it's quicker

Not sure how to use our bike racks? Visit our website for instructions or contact Customer Service for personal assistance.

Enjoy the benefits of riding a bike— better health, saving money, protecting the planet, and having fun!

Routes 41 & 48
provide


**SERVICE EVERY 15
MINUTES WITH
COMBINED SCHEDULES**

Weekdays 6:30am-9:45pm
Saturdays 8:30am-9:45pm
from the
Olympia Transit Center
and Evergreen




Route 48

- Route 48** ———
- Other I.T. Routes & #** — # —
- Point of Interest** ■
- Timepoint** (2)
- Transfer Station** (2)



to Evergreen				to Olympia					
—	—	—	—	6:43	6:47	6:58	7:01	7:10	48
6:45	6:51	6:58	7:05	7:13	7:17	7:28	7:31	7:40	94
7:15	7:21	7:28	7:35	7:43	7:47	7:58	8:01	8:10	48
7:45	7:51	7:58	8:05	8:13	8:17	8:28	8:31	8:40	94
8:15	8:21	8:28	8:35	8:43	8:47	8:58	9:01	9:10	—
8:45	8:51	8:58	9:05	9:13	9:17	9:28	9:31	9:40	94
9:15	9:21	9:28	9:35	9:43	9:47	9:58	10:01	10:10	94
9:45	9:51	9:58	10:05	10:13	10:17	10:28	10:31	10:40	48
10:15	10:21	10:28	10:35	10:43	10:47	10:58	11:01	11:10	94
10:45	10:51	10:58	11:05	11:13	11:17	11:28	11:31	11:40	48
11:15	11:21	11:28	11:35	11:43	11:47	11:58	12:01	12:10	94
11:45	11:51	11:58	12:05	12:13	12:17	12:28	12:31	12:40	94
12:15	12:21	12:28	12:35	12:43	12:47	12:58	1:01	1:10	48
12:45	12:51	12:58	1:05	1:13	1:17	1:28	1:31	1:40	94
1:15	1:21	1:28	1:35	1:43	1:47	1:58	2:01	2:10	48
1:45	1:51	1:58	2:05	2:13	2:17	2:28	2:31	2:40	94
2:15	2:21	2:28	2:35	2:43	2:47	2:58	3:01	3:10	94
2:45	2:51	2:58	3:05	3:13	3:17	3:28	3:31	3:40	48
3:15	3:21	3:28	3:35	3:43	3:47	3:58	4:01	4:10	94
3:45	3:51	3:58	4:05	4:13	4:17	4:28	4:31	4:40	48
4:15	4:21	4:28	4:35	4:43	4:47	4:58	5:01	5:10	94
4:45	4:51	4:58	5:05	5:13	5:17	5:28	5:31	5:40	94
5:15	5:21	5:28	5:35	5:43	5:47	5:58	6:01	6:10	48
5:45	5:51	5:58	6:05	6:13	6:17	6:28	6:31	6:40	94
6:15	6:21	6:28	6:35	6:43	6:47	6:58	7:01	7:10	48
6:45	6:51	6:58	7:05	7:13	7:17	7:28	7:31	7:40	94
7:15	7:21	7:28	7:35	7:43	7:47	7:58	8:01	8:10	—
7:45	7:51	7:58	8:05	8:13	8:17	8:28	8:31	8:40	48
8:15	8:21	8:28	8:35	8:43	8:47	8:58	9:01	9:10	—
8:45	8:51	8:58	9:05	9:13	9:17	9:28	9:31	9:40	48
9:15	9:21	9:28	9:35	9:43	9:47	9:58	10:01	10:10	—
9:45	9:51	9:58	10:05	10:13	—	—	—	—	—

For late-night service to The Evergreen State College, Nightline, see page 36.



to Evergreen				to Olympia					
—	—	—	—	8:43	8:47	8:58	9:01	9:10	66
8:45	8:51	8:58	9:05	9:13	9:17	9:28	9:31	9:40	66
9:15	9:21	9:28	9:35	9:43	9:47	9:58	10:01	10:10	66
9:45	9:51	9:58	10:05	10:13	10:17	10:28	10:31	10:40	66
10:15	10:21	10:28	10:35	10:43	10:47	10:58	11:01	11:10	66
10:45	10:51	10:58	11:05	11:13	11:17	11:28	11:31	11:40	66
11:15	11:21	11:28	11:35	11:43	11:47	11:58	12:01	12:10	66
11:45	11:51	11:58	12:05	12:13	12:17	12:28	12:31	12:40	66
12:15	12:21	12:28	12:35	12:43	12:47	12:58	1:01	1:10	66
12:45	12:51	12:58	1:05	1:13	1:17	1:28	1:31	1:40	66
1:15	1:21	1:28	1:35	1:43	1:47	1:58	2:01	2:10	66
1:45	1:51	1:58	2:05	2:13	2:17	2:28	2:31	2:40	66
2:15	2:21	2:28	2:35	2:43	2:47	2:58	3:01	3:10	66
2:45	2:51	2:58	3:05	3:13	3:17	3:28	3:31	3:40	66
3:15	3:21	3:28	3:35	3:43	3:47	3:58	4:01	4:10	66
3:45	3:51	3:58	4:05	4:13	4:17	4:28	4:31	4:40	66
4:15	4:21	4:28	4:35	4:43	4:47	4:58	5:01	5:10	66
4:45	4:51	4:58	5:05	5:13	5:17	5:28	5:31	5:40	66
5:15	5:21	5:28	5:35	5:43	5:47	5:58	6:01	6:10	66
5:45	5:51	5:58	6:05	6:13	6:17	6:28	6:31	6:40	66
6:15	6:21	6:28	6:35	6:43	6:47	6:58	7:01	7:10	66
6:45	6:51	6:58	7:05	7:13	7:17	7:28	7:31	7:40	66
7:15	7:21	7:28	7:35	7:43	7:47	7:58	8:01	8:10	66
7:45	7:51	7:58	8:05	8:13	8:17	8:28	8:31	8:40	—
8:15	8:21	8:28	8:35	8:43	8:47	8:58	9:01	9:10	66
8:45	8:51	8:58	9:05	9:13	9:17	9:28	9:31	9:40	48
9:15	9:21	9:28	9:35	9:43	9:47	9:58	10:01	10:10	—
9:45	9:51	9:58	10:05	10:13	—	—	—	—	—

Nightline provides service between downtown Olympia and The Evergreen State College on Fridays and Saturdays from 11:46 pm - 3:18 am, and Sundays from 9:00 pm - 11:55 pm. For more information, see page 36.



Intercity Transit Road Trip... Get on Board!

Let's Move Forward Together

That's right, we're headed into the future and we've saved you a seat. Intercity Transit takes great pride in operating one of the premier public transportation systems in the nation. We know success comes from listening to the people we serve.

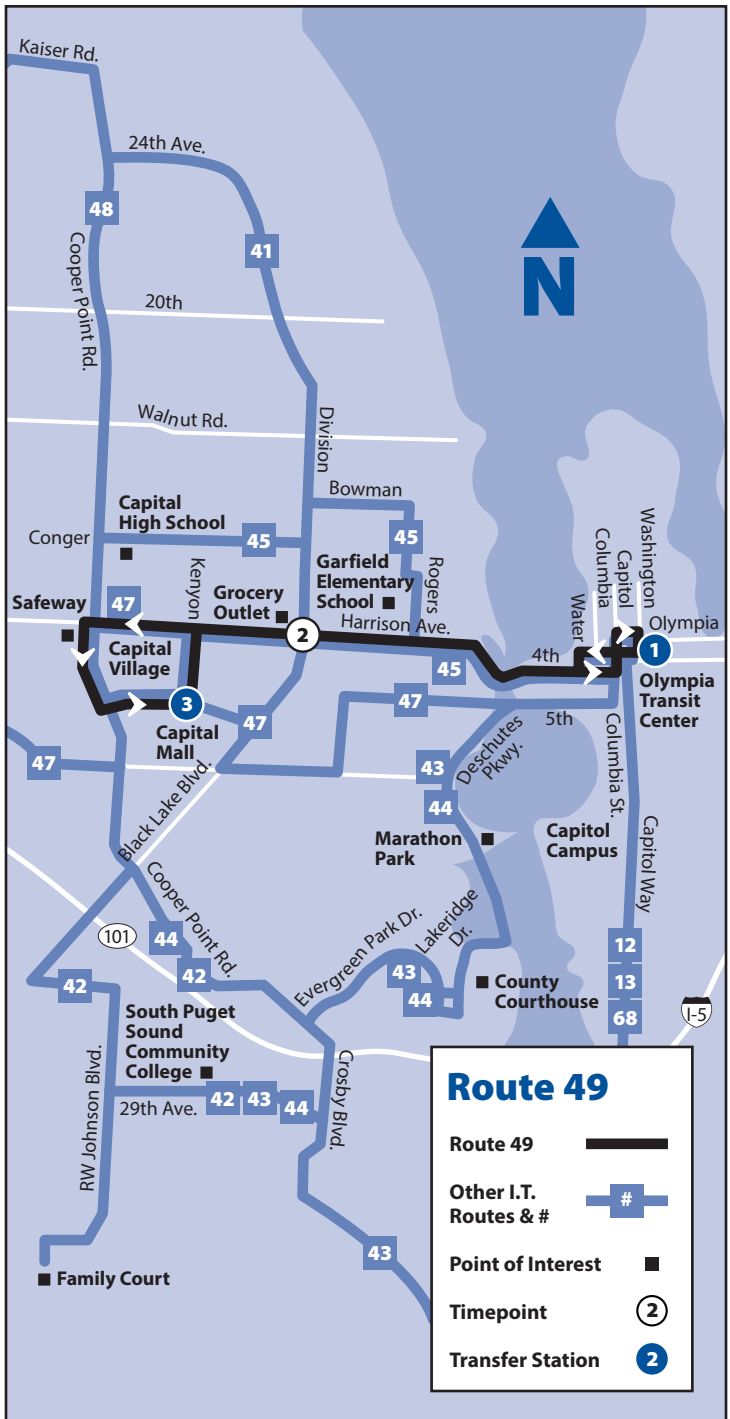
Join the Intercity Transit Road Trip to talk about the future of transportation in and around Thurston County. Your ideas can help us remain effective, efficient, and sustainable now and for years to come.

- What services or features would you like Intercity Transit to continue providing? What do you rely on?
- How can we make our current system work better or easier?
- What's your vision for the public transportation system in 2040?

We'll have Road Trip input opportunities that work for you:

- Surveys
- Idea Boxes (at transit centers, libraries, schools, etc.)
- Community Forums
- Email roadtrip@intercitytransit.com
- Person-on-the-street (or bus) interviews
- ...and more

For updates, schedules and more information, visit www.itroadtrip.net, email roadtrip@intercitytransit.com or stop by the office anytime!



LEAVES Olympia
Transit Center / Bay A

Harrison & Division
(Grocery Outlet)

Capital Mall

Harrison & Division

ARRIVES Olympia
Transit Center

Continues as Route #

1

2

3

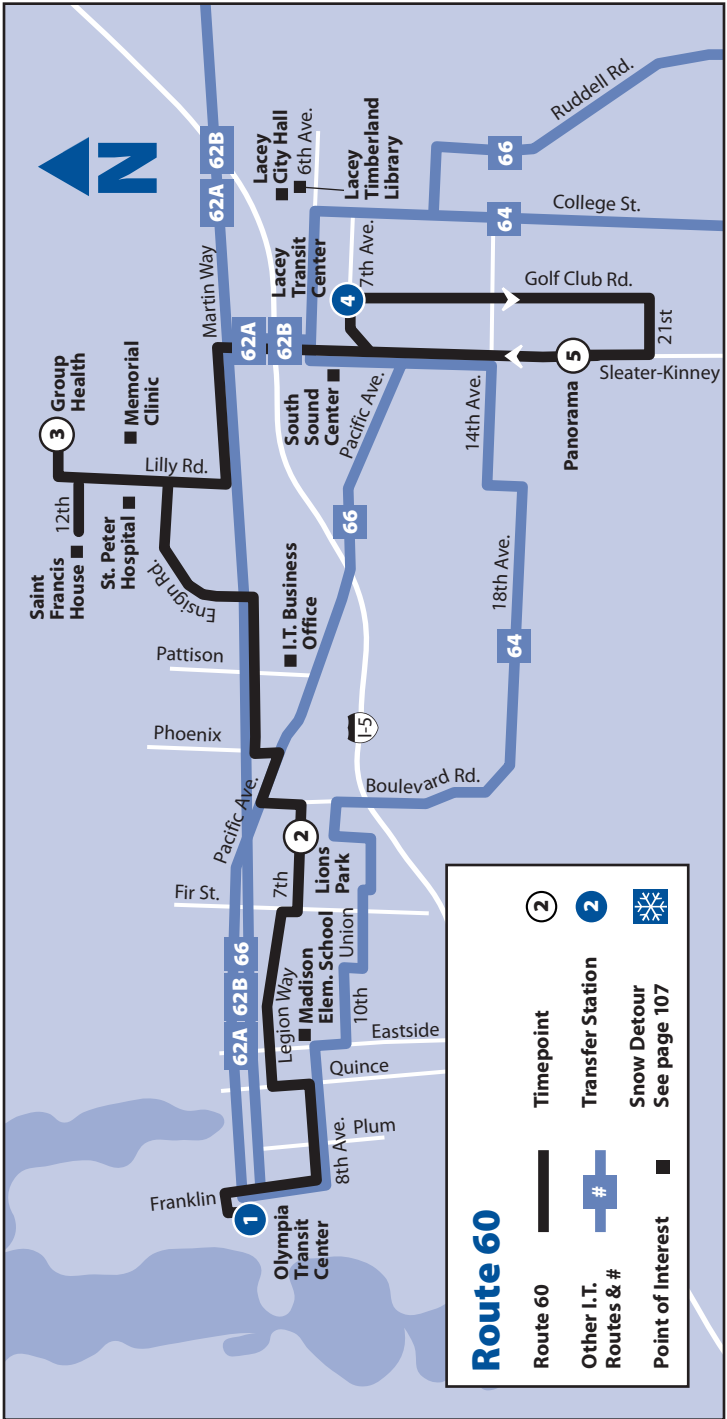
2

1



to Capital Mall			to Olympia		
9:15	9:21	9:28	9:31	9:40	66
9:45	9:51	9:58	10:01	10:10	66
10:15	10:21	10:28	10:31	10:40	66
10:45	10:51	10:58	11:01	11:10	66
11:15	11:21	11:28	11:31	11:40	66
11:45	11:51	11:58	12:01	12:10	66
12:15	12:21	12:28	12:31	12:40	66
12:45	12:51	12:58	1:01	1:10	66
1:15	1:21	1:28	1:31	1:40	66
1:45	1:51	1:58	2:01	2:10	66
2:15	2:21	2:28	2:31	2:40	66
2:45	2:51	2:58	3:01	3:10	66
3:15	3:21	3:28	3:31	3:40	66
3:45	3:51	3:58	4:01	4:10	66
4:15	4:21	4:28	4:31	4:40	66
4:45	4:51	4:58	5:01	5:10	66
5:15	5:21	5:28	5:31	5:40	66
5:45	5:51	5:58	6:01	6:10	66
6:15	6:21	6:28	6:31	6:40	66
6:45	6:51	6:58	7:01	7:10	66
7:15	7:21	7:28	7:31	7:40	66
7:45	7:51	7:58	8:01	8:10	—
8:15	8:21	8:28	8:31	8:40	—

▶ See Route 48 for weekday and Saturday service to Capital Mall.



LEAVES Olympia
Transit Center / Bay G

Lions Park

Group Health*

Lacey Transit Center
/ Bay K

Panorama Center

Lacey Transit Center
/ Bay B

Group Health*

Lions Park

ARRIVES Olympia
Transit Center

Continues as Route #

1

2

3

4

5

4

3

2







1

to Lacey Transit Ctr/Panorama					to Olympia				
WEEKDAYS									
—	—	—	—	—	6:20	6:29	6:39	6:55	21
—	—	—	—	—	6:50	6:59	7:09	7:25	21
6:30	6:38	6:47	7:05	7:10	7:20	7:29	7:39	7:55	21
7:00	7:08	7:17	7:35	7:40	7:50	7:59	8:09	8:25	21
7:30	7:38	7:47	8:05	8:10	8:20	8:29	8:39	8:55	21
8:00	8:08	8:17	8:35	8:40	8:50	8:59	9:09	9:25	—
8:30	8:38	8:47	9:05	9:10	9:20	9:29	9:39	9:55	21
9:30	9:38	9:47	10:05	10:10	10:20	10:29*	10:39	10:55	21
10:30	10:38	10:47*	11:05	11:10	11:20	11:29*	11:39	11:55	21
11:30	11:38	11:47*	12:05	12:10	12:20	12:29*	12:39	12:55	21
12:30	12:38	12:47*	1:05	1:10	1:20	1:29*	1:39	1:55	21
1:30	1:38	1:47*	2:05	2:10	2:20	2:29*	2:39	2:55	21
2:30	2:38	2:47*	3:05	3:10	3:20	3:29	3:39	3:55	21
3:00	3:08	3:17	3:35	3:40	3:50	3:59	4:09	4:25	21
3:30	3:38	3:47	4:05	4:10	4:20	4:29	4:39	4:55	21
4:00	4:08	4:17	4:35	4:40	4:50	4:59	5:09	5:25	21
4:30	4:38	4:47	5:05	5:10	5:20	5:29	5:39	5:55	21
5:00	5:08	5:17	5:35	5:40	5:50	5:59	6:09	6:25	—
5:30	5:38	5:47	6:05	6:10	6:20	6:29	6:39	6:55	21
6:30	6:38	6:47	7:05	7:10	7:20	7:29	7:39	7:55	21
WEEKENDS									
—	—	—	—	—	8:20	8:29	8:39	8:55	47
8:30	8:38	8:47	9:05	9:10	9:20	9:29	9:39	9:55	47
9:30	9:38	9:47	10:05	10:10	10:20	10:29	10:39	10:55	47
10:30	10:38	10:47	11:05	11:10	11:20	11:29	11:39	11:55	47
11:30	11:38	11:47	12:05	12:10	12:20	12:29	12:39	12:55	47
12:30	12:38	12:47	1:05	1:10	1:20	1:29	1:39	1:55	47
1:30	1:38	1:47	2:05	2:10	2:20	2:29	2:39	2:55	47
2:30	2:38	2:47	3:05	3:10	3:20	3:29	3:39	3:55	47
3:30	3:38	3:47	4:05	4:10	4:20	4:29	4:39	4:55	47
4:30	4:38	4:47	5:05	5:10	5:20	5:29	5:39	5:55	47
5:30	5:38	5:47	6:05	6:10	6:20	6:29	6:39	6:55	47
6:30	6:38	6:47	7:05	7:10	7:20	7:29	7:39	7:55	—

■ Shaded trip does not operate on Sundays.

* On weekdays, these trips serve St. Francis House. On weekends, all trips serve St. Francis House.

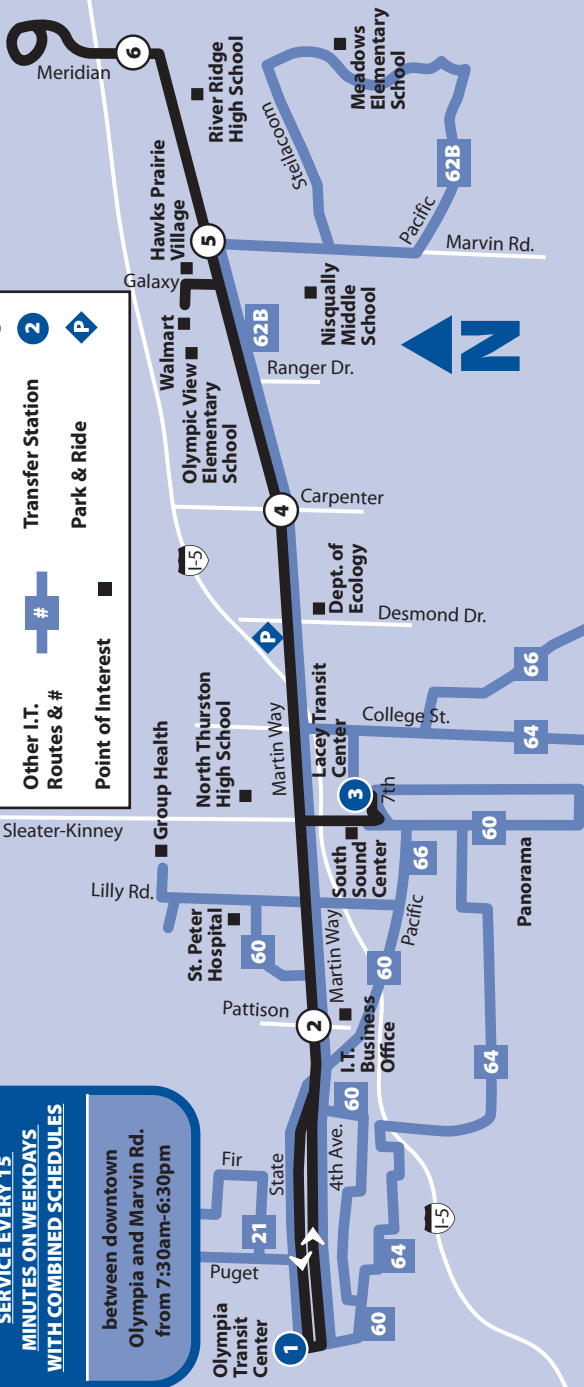
Route 62A


-  Route 62A
-  Other I.T. Routes & #
-  Point of Interest
-  Timepoint
-  Transfer Station
-  Park & Ride

Routes 62A & 62B provide

SERVICE EVERY 15 MINUTES ON WEEKDAYS WITH COMBINED SCHEDULES

between downtown Olympia and Marvin Rd. from 7:30am-6:30pm





to Martin & Meridian						to Olympia					
—	—	—	—	—	5:41	5:44	5:50	6:05	6:13	6:25	44
6:00	6:08	6:18	6:26	6:33	6:41	6:44	6:50	7:05	7:13	7:25	44
7:00	7:08	7:18	7:26	7:33	7:41	7:44	7:50	8:05	8:13	8:25	44
7:48	7:56	8:08	8:17	8:25	8:35	8:38	8:45	9:05	9:13	9:25	44
8:18	8:26	8:38	8:47	8:55	9:05	9:08	9:15	9:35	9:43	9:55	44
8:48	8:56	9:08	9:17	9:25	9:35	9:38	9:45	10:05	10:13	10:25	44
9:18	9:26	9:38	9:47	9:55	10:05	10:08	10:15	10:35	10:43	10:55	44
9:48	9:56	10:08	10:17	10:25	10:35	10:38	10:45	11:05	11:13	11:25	44
10:18	10:26	10:38	10:47	10:55	11:05	11:08	11:15	11:35	11:43	11:55	44
10:48	10:56	11:08	11:17	11:25	11:35	11:38	11:45	12:05	12:13	12:25	44
11:18	11:26	11:38	11:47	11:55	12:05	12:08	12:15	12:35	12:43	12:55	44
11:48	11:56	12:08	12:17	12:25	12:35	12:38	12:45	1:05	1:13	1:25	44
12:18	12:26	12:38	12:47	12:55	1:05	1:08	1:15	1:35	1:43	1:55	44
12:48	12:56	1:08	1:17	1:25	1:35	1:38	1:45	2:05	2:13	2:25	44
1:18	1:26	1:38	1:47	1:55	2:05	2:08	2:15	2:35	2:43	2:55	44
1:48	1:56	2:08	2:17	2:25	2:35	2:38	2:45	3:05	3:13	3:25	44
2:18	2:26	2:38	2:47	2:55	3:05	3:08	3:15	3:35	3:43	3:55	44
2:48	2:56	3:08	3:17	3:25	3:35	3:38	3:45	4:05	4:13	4:25	44
3:18	3:26	3:38	3:47	3:55	4:05	4:08	4:15	4:35	4:43	4:55	44
3:48	3:56	4:08	4:17	4:25	4:35	4:38	4:45	5:05	5:13	5:25	44
4:18	4:26	4:38	4:47	4:55	5:05	5:08	5:15	5:35	5:43	5:55	44
4:48	4:56	5:08	5:17	5:25	5:35	5:38	5:45	6:05	6:13	6:25	44
5:18	5:26	5:38	5:47	5:55	6:05	6:08	6:15	6:35	6:43	6:55	44
5:48	5:56	6:08	6:17	6:25	6:35	6:38	6:45	7:05	7:13	7:25	—
6:18	6:26	6:38	6:47	6:55	7:05	—	—	—	—	—	—
7:00	7:08	7:18	7:26	7:33	7:41	7:44	7:50	8:05	8:13	8:25	44
8:00	8:08	8:18	8:26	8:33	8:41	8:44	8:50	9:05	9:13	9:25	44



to Martin & Meridian						to Olympia					
—	—	—	—	8:33	8:41	8:44	8:50	9:05	9:13	9:25	44
9:00	9:08	9:18	9:26	9:33	9:41	9:44	9:50	10:05	10:13	10:25	44
10:00	10:08	10:18	10:26	10:33	10:41	10:44	10:50	11:05	11:13	11:25	44
10:48	10:56	11:08	11:17	11:25	11:35	11:38	11:45	12:05	12:13	12:25	44
11:18	11:26	11:38	11:47	11:55	12:05	12:08	12:15	12:35	12:43	12:55	44
11:48	11:56	12:08	12:17	12:25	12:35	12:38	12:45	1:05	1:13	1:25	44
12:18	12:26	12:38	12:47	12:55	1:05	1:08	1:15	1:35	1:43	1:55	44
12:48	12:56	1:08	1:17	1:25	1:35	1:38	1:45	2:05	2:13	2:25	44
1:18	1:26	1:38	1:47	1:55	2:05	2:08	2:15	2:35	2:43	2:55	44
1:48	1:56	2:08	2:17	2:25	2:35	2:38	2:45	3:05	3:13	3:25	44
2:18	2:26	2:38	2:47	2:55	3:05	3:08	3:15	3:35	3:43	3:55	44
2:48	2:56	3:08	3:17	3:25	3:35	3:38	3:45	4:05	4:13	4:25	44
3:18	3:26	3:38	3:47	3:55	4:05	4:08	4:15	4:35	4:43	4:55	44
3:48	3:56	4:08	4:17	4:25	4:35	4:38	4:45	5:05	5:13	5:25	44
4:18	4:26	4:38	4:47	4:55	5:05	5:08	5:15	5:35	5:43	5:55	44
4:48	4:56	5:08	5:17	5:25	5:35	5:38	5:45	6:05	6:13	6:25	44
5:18	5:26	5:38	5:47	5:55	6:05	—	—	—	—	—	—
6:00	6:08	6:18	6:26	6:33	6:41	6:44	6:50	7:05	7:13	7:25	44
7:00	7:08	7:18	7:26	7:33	7:41	7:44	7:50	8:05	8:13	8:25	44
8:00	8:08	8:18	8:26	8:33	8:41	8:44	8:50	9:05	9:13	9:25	44

Need a speaker?

Looking for an interesting topic for your civic group or community club? We can be there! If you'd like to schedule a program, call 360-705-5857.

- LEAVES Olympia
Transit Center / Bay H
 - Martin Way & Pattison
 - Lacey Transit Center /
Bay H
 - Martin Way & Carpenter
 - Martin & Marvin
(Key Bank)
 - Martin & Meridian
 - Martin & Marvin
(Rite-Aid)
 - Martin Way & Carpenter
 - Lacey Transit Center /
Bay C
 - Martin Way & Pattison
 - ARRIVES Olympia
Transit Center
- Continues as Route #** ▼







- 1
- 2
- 3
- 4
- 5
- 6
- 5
- 4
- 3
- 2
- 1

to Martin & Meridian						to Olympia					
—	—	—	—	8:33	8:41	8:44	8:50	9:05	9:13	9:25	44
9:00	9:08	9:18	9:26	9:33	9:41	9:44	9:50	10:05	10:13	10:25	44
10:00	10:08	10:18	10:26	10:33	10:41	10:44	10:50	11:05	11:13	11:25	44
11:00	11:08	11:18	11:26	11:33	11:41	11:44	11:50	12:05	12:13	12:25	44
12:00	12:08	12:18	12:26	12:33	12:41	12:44	12:50	1:05	1:13	1:25	44
1:00	1:08	1:18	1:26	1:33	1:41	1:44	1:50	2:05	2:13	2:25	44
2:00	2:08	2:18	2:26	2:33	2:41	2:44	2:50	3:05	3:13	3:25	44
3:00	3:08	3:18	3:26	3:33	3:41	3:44	3:50	4:05	4:13	4:25	44
4:00	4:08	4:18	4:26	4:33	4:41	4:44	4:50	5:05	5:13	5:25	44
5:00	5:08	5:18	5:26	5:33	5:41	5:44	5:50	6:05	6:13	6:25	44
6:00	6:08	6:18	6:26	6:33	6:41	6:44	6:50	7:05	7:13	7:25	44
7:00	7:08	7:18	7:26	7:33	7:41	7:44	7:50	8:05	8:13	8:25	—
8:00	8:08	8:18	8:26	8:33	8:41	—	—	—	—	—	—

For the latest route and
schedule information, check the Web!

intercitytransit.com

Route 62B

-  Route 62B
-  Other I.T. Routes & #
-  Point of Interest
-  Timepoint
-  Transfer Station
-  Park & Ride

Routes 62A & 62B provide

SERVICE EVERY 15 MINUTES ON WEEKDAYS WITH COMBINED SCHEDULES

between downtown Olympia and Marvin Rd. from 7:30am-6:30pm





Continues as Route #

to The Meadows						to Olympia						
—	—	—	—	6:00	6:10	6:16	6:20	6:35	6:43	6:55	44	
6:30	6:38	6:48	6:56	7:00	7:10	7:16	7:20	7:35	7:43	7:55	44	
7:30	7:38	7:48	7:56	8:00	8:10	8:16	8:20	8:35	8:43	8:55	44	
8:00	8:08	8:20	8:29	8:34	8:49	8:56	9:00	9:20	9:28	9:40	43	
8:30	8:38	8:50	8:59	9:04	9:19	9:26	9:30	9:50	9:58	10:10	43	
9:00	9:08	9:20	9:29	9:34	9:49	9:56	10:00	10:20	10:28	10:40	43	
9:30	9:38	9:50	9:59	10:04	10:19	10:26	10:30	10:50	10:58	11:10	43	
10:00	10:08	10:20	10:29	10:34	10:49	10:56	11:00	11:20	11:28	11:40	43	
10:30	10:38	10:50	10:59	11:04	11:19	11:26	11:30	11:50	11:58	12:10	43	
11:00	11:08	11:20	11:29	11:34	11:49	11:56	12:00	12:20	12:28	12:40	43	
11:30	11:38	11:50	11:59	12:04	12:19	12:26	12:30	12:50	12:58	1:10	43	
12:00	12:08	12:20	12:29	12:34	12:49	12:56	1:00	1:20	1:28	1:40	43	
12:30	12:38	12:50	12:59	1:04	1:19	1:26	1:30	1:50	1:58	2:10	43	
1:00	1:08	1:20	1:29	1:34	1:49	1:56	2:00	2:20	2:28	2:40	43	
1:30	1:38	1:50	1:59	2:04	2:19	2:26	2:30	2:50	2:58	3:10	43	
2:00	2:08	2:20	2:29	2:34	2:49	2:56	3:00	3:20	3:28	3:40	43	
2:30	2:38	2:50	2:59	3:04	3:19	3:26	3:30	3:50	3:58	4:10	43	
3:00	3:08	3:20	3:29	3:34	3:49	3:56	4:00	4:20	4:28	4:40	43	
3:30	3:38	3:50	3:59	4:04	4:19	4:26	4:30	4:50	4:58	5:10	43	
4:00	4:08	4:20	4:29	4:34	4:49	4:56	5:00	5:20	5:28	5:40	43	
4:30	4:38	4:50	4:59	5:04	5:19	5:26	5:30	5:50	5:58	6:10	43	
5:00	5:08	5:20	5:29	5:34	5:49	5:56	6:00	6:20	6:28	6:40	43	
5:30	5:38	5:50	5:59	6:04	6:19	6:26	6:30	6:50	6:58	7:10	—	
6:00	6:08	6:20	6:29	6:34	6:49	6:56	7:00	7:20	7:28	7:40	—	
6:30	6:38	6:48	6:56	7:00	7:10	7:16	7:20	7:35	7:43	7:55	44	
7:30	7:38	7:48	7:56	8:00	8:10	8:16	8:20	8:35	8:43	8:55	44	
8:30	8:38	8:48	8:56	9:00	9:10	9:16	9:20	9:35	9:43	9:55	—	
9:30	9:38	9:46	9:52	9:56	10:05	—	—	—	—	—	—	
10:30	10:38	10:46	10:52	10:56	11:05	—	—	—	—	—	—	
11:30	11:38	11:46	11:52	11:56	12:05	—	—	—	—	—	—	

- LEAVES Olympia
Transit Center / Bay H
1
- Martin Way & Pattison
2
- Lacey Transit Center /
Bay H
3
- Martin Way & Carpenter
4
- Martin & Marwin
(Grocery Outlet)
5
- Pacific & Rockcross
6
- Martin & Marwin
(Rite-Aid)
5
- Martin Way & Carpenter
4
- Lacey Transit Center /
Bay C
3
- Martin Way & Pattison
2
- ARRIVES Olympia
Transit Center
1

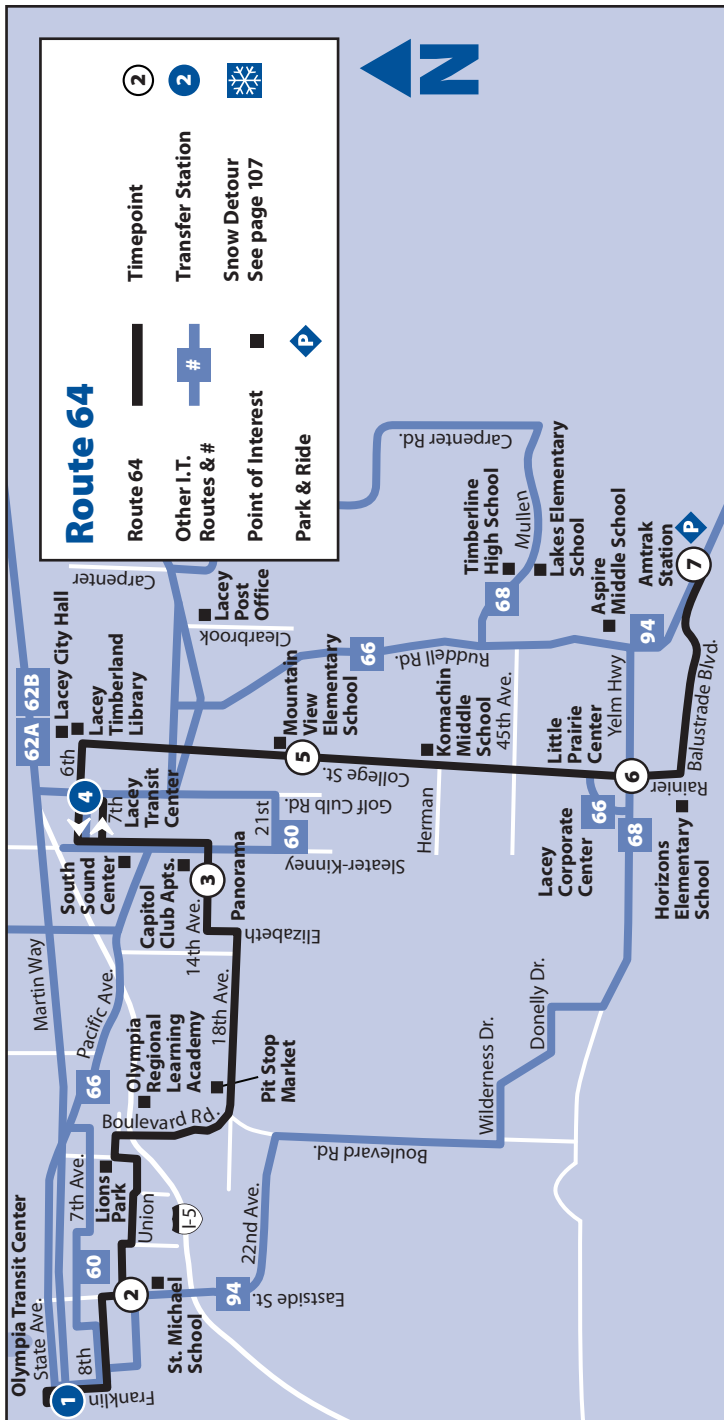
Continues as Route #

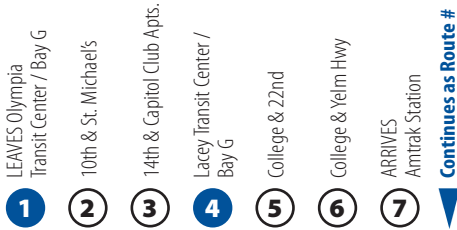
to The Meadows						to Olympia					
—	—	—	—	—	—	8:16	8:20	8:35	8:43	8:55	44
8:30	8:38	8:48	8:56	9:00	9:10	9:16	9:20	9:35	9:43	9:55	44
9:30	9:38	9:48	9:56	10:00	10:10	10:16	10:20	10:35	10:43	10:55	44
10:30	10:38	10:48	10:56	11:00	11:10	11:16	11:20	11:35	11:43	11:55	44
11:00	11:08	11:20	11:29	11:34	11:49	11:56	12:00	12:20	12:28	12:40	62A
11:30	11:38	11:50	11:59	12:04	12:19	12:26	12:30	12:50	12:58	1:10	62A
12:00	12:08	12:20	12:29	12:34	12:49	12:56	1:00	1:20	1:28	1:40	62A
12:30	12:38	12:50	12:59	1:04	1:19	1:26	1:30	1:50	1:58	2:10	62A
1:00	1:08	1:20	1:29	1:34	1:49	1:56	2:00	2:20	2:28	2:40	62A
1:30	1:38	1:50	1:59	2:04	2:19	2:26	2:30	2:50	2:58	3:10	62A
2:00	2:08	2:20	2:29	2:34	2:49	2:56	3:00	3:20	3:28	3:40	62A
2:30	2:38	2:50	2:59	3:04	3:19	3:26	3:30	3:50	3:58	4:10	62A
3:00	3:08	3:20	3:29	3:34	3:49	3:56	4:00	4:20	4:28	4:40	62A
3:30	3:38	3:50	3:59	4:04	4:19	4:26	4:30	4:50	4:58	5:10	62A
4:00	4:08	4:20	4:29	4:34	4:49	4:56	5:00	5:20	5:28	5:40	—
4:30	4:38	4:50	4:59	5:04	5:19	5:26	5:30	5:50	5:58	6:10	—
5:00	5:08	5:20	5:29	5:34	5:49	5:56	6:00	6:20	6:28	6:40	—
5:30	5:38	5:48	5:56	6:00	6:10	6:16	6:20	6:35	6:43	6:55	44
6:30	6:38	6:48	6:56	7:00	7:10	7:16	7:20	7:35	7:43	7:55	44
7:30	7:38	7:48	7:56	8:00	8:10	8:16	8:20	8:35	8:43	8:55	44
8:30	8:38	8:48	8:56	9:00	9:10	9:16	9:20	9:35	9:43	9:55	—
9:30	9:38	9:46	9:52	9:56	10:05	—	—	—	—	—	—
10:30	10:38	10:46	10:52	10:56	11:05	—	—	—	—	—	—
11:30	11:38	11:46	11:52	11:56	12:05	—	—	—	—	—	—

- LEAVES Olympia
Transit Center / Bay H
1
- Martin Way & Pattison
2
- Lacey Transit Center /
Bay H
3
- Martin Way & Carpenter
4
- Martin & Marvin
(Grocery Outlet)
5
- Pacific & Rockcross
6
- Martin & Marvin
(Rite-Aid)
5
- Martin Way & Carpenter
4
- Lacey Transit Center /
Bay C
3
- Martin Way & Pattison
2
- ARRIVES Olympia
Transit Center
1

Continues as Route #

to The Meadows						to Olympia						
8:30	8:38	8:48	8:56	9:00	9:10	9:16	9:20	9:35	9:43	9:55	62A	
9:30	9:38	9:48	9:56	10:00	10:10	10:16	10:20	10:35	10:43	10:55	62A	
10:30	10:38	10:48	10:56	11:00	11:10	11:16	11:20	11:35	11:43	11:55	62A	
11:30	11:38	11:48	11:56	12:00	12:10	12:16	12:20	12:35	12:43	12:55	62A	
12:30	12:38	12:48	12:56	1:00	1:10	1:16	1:20	1:35	1:43	1:55	62A	
1:30	1:38	1:48	1:56	2:00	2:10	2:16	2:20	2:35	2:43	2:55	62A	
2:30	2:38	2:48	2:56	3:00	3:10	3:16	3:20	3:35	3:43	3:55	62A	
3:30	3:38	3:48	3:56	4:00	4:10	4:16	4:20	4:35	4:43	4:55	62A	
4:30	4:38	4:48	4:56	5:00	5:10	5:16	5:20	5:35	5:43	5:55	62A	
5:30	5:38	5:48	5:56	6:00	6:10	6:16	6:20	6:35	6:43	6:55	62A	
6:30	6:38	6:48	6:56	7:00	7:10	7:16	7:20	7:35	7:43	7:55	62A	
7:30	7:38	7:48	7:56	8:00	8:10	8:16	8:20	8:35	8:43	8:55	—	





to Amtrak							
—	—	—	6:42	6:47	6:53	7:05	64
6:45	6:52	7:03	7:12	7:17	7:23	7:35	64
7:15	7:22	7:33	7:42	7:47	7:53	8:05	64
7:45	7:52	8:03	8:12	8:17	8:23	8:35	64
8:15	8:22	8:33	8:42	8:47	8:53	9:05	64
9:15	9:22	9:33	9:42	9:47	9:53	10:05	64
10:15	10:22	10:33	10:42	10:47	10:53	11:05	64
11:15	11:22	11:33	11:42	11:47	11:53	12:05	64
12:15	12:22	12:33	12:42	12:47	12:53	1:05	64
1:15	1:22	1:33	1:42	1:47	1:53	2:05	64
2:15	2:22	2:33	2:42	2:47	2:53	3:05	64
—	—	—	3:12	3:17	3:23	3:35	64
3:15	3:22	3:33	3:42	3:47	3:53	4:05	64
3:45	3:52	4:03	4:12	4:17	4:23	4:35	64
4:15	4:22	4:33	4:42	4:47	4:53	5:05	64
4:45	4:52	5:03	5:12	5:17	5:23	5:35	64
5:15	5:22	5:33	5:42	5:47	5:53	6:05	64
5:45	5:52	6:03	6:12	6:17	6:23	6:35	64
6:15	6:22	6:33	6:42	6:47	6:53	7:05	64
7:15	7:22	7:33	7:42	7:47	7:53	8:05	64

■ Shaded trips do not operate on Saturdays.



to Olympia							
5:48	5:55	6:00	6:12	6:17	6:28	6:40	64
6:18	6:25	6:30	6:42	6:47	6:58	7:10	64
6:48	6:55	7:00	7:12	7:17	7:28	7:40	64
7:18	7:25	7:30	7:42	7:47	7:58	8:10	64
7:48	7:55	8:00	8:12	8:17	8:28	8:40	—
8:18	8:25	8:30	8:42	8:47	8:58	9:10	64*
8:48	8:55	9:00	9:12	9:17	9:28	9:40	—
9:18	9:25	9:30	9:42	9:47	9:58	10:10	64*
10:18	10:25	10:30	10:42	10:47	10:58	11:10	64*
11:18	11:25	11:30	11:42	11:47	11:58	12:10	64*
12:18	12:25	12:30	12:42	12:47	12:58	1:10	64*
1:18	1:25	1:30	1:42	1:47	1:58	2:10	64*
2:18	2:25	2:30	2:42	2:47	2:58	3:10	64*
—	—	—	3:12	3:17	3:28	3:40	64
3:18	3:25	3:30	3:42	3:47	3:58	4:10	64*
3:48	3:55	4:00	4:12	4:17	4:28	4:40	64
4:18	4:25	4:30	4:42	4:47	4:58	5:10	64*
4:48	4:55	5:00	5:12	5:17	5:28	5:40	64
5:18	5:25	5:30	5:42	5:47	5:58	6:10	64*
5:48	5:55	6:00	6:12	6:17	6:28	6:40	—
6:18	6:25	6:30	6:42	6:47	6:58	7:10	64*
6:48	6:55	7:00	7:12	7:17	7:28	7:40	—
7:18	7:25	7:30	7:42	7:47	7:58	8:10	—
8:18	8:25	8:30	8:42	8:47	8:58	9:10	—

- Shaded trips do not operate on Saturdays.
- * On Saturdays, these trips continue as Route 12.

- 1

LEAVES Olympia
Transit Center / Bay G
- 2

10th & St. Michael's
- 3

14th & Capitol Club Apts.
- 4

Lacey Transit Center /
Bay G
- 5

College & 22nd
- 6

College & Yelm Hwy
- 7

ARRIVES
Amtrak Station

Continues as Route #

to Amtrak							
—	—	—	8:42	8:47	8:53	9:05	64
9:15	9:22	9:33	9:42	9:47	9:53	10:05	64
10:15	10:22	10:33	10:42	10:47	10:53	11:05	64
11:15	11:22	11:33	11:42	11:47	11:53	12:05	64
12:15	12:22	12:33	12:42	12:47	12:53	1:05	64
1:15	1:22	1:33	1:42	1:47	1:53	2:05	64
2:15	2:22	2:33	2:42	2:47	2:53	3:05	64
3:15	3:22	3:33	3:42	3:47	3:53	4:05	64
4:15	4:22	4:33	4:42	4:47	4:53	5:05	64
5:15	5:22	5:33	5:42	5:47	5:53	6:05	64
6:15	6:22	6:33	6:42	6:47	6:53	7:05	64
7:15	7:22	7:33	7:42	7:47	7:53	8:05	—

- 7

LEAVES
Amtrak Station
- 6

Little Prairie Center
(Safeway)
- 5

College & 22nd
- 4

Lacey Transit Center /
Bay E
- 3

14th & Capitol
Club Apts.
- 2

10th & St. Michael's
- 1

ARRIVES Olympia
Transit Center

Continues as Route #

to Olympia							
—	—	—	8:42	8:47	8:58	9:10	12
9:18	9:25	9:30	9:42	9:47	9:58	10:10	12
10:18	10:25	10:30	10:42	10:47	10:58	11:10	12
11:18	11:25	11:30	11:42	11:47	11:58	12:10	12
12:18	12:25	12:30	12:42	12:47	12:58	1:10	12
1:18	1:25	1:30	1:42	1:47	1:58	2:10	12
2:18	2:25	2:30	2:42	2:47	2:58	3:10	12
3:18	3:25	3:30	3:42	3:47	3:58	4:10	12
4:18	4:25	4:30	4:42	4:47	4:58	5:10	12
5:18	5:25	5:30	5:42	5:47	5:58	6:10	12
6:18	6:25	6:30	6:42	6:47	6:58	7:10	12
7:18	7:25	7:30	7:42	7:47	7:58	8:10	—

Route 66

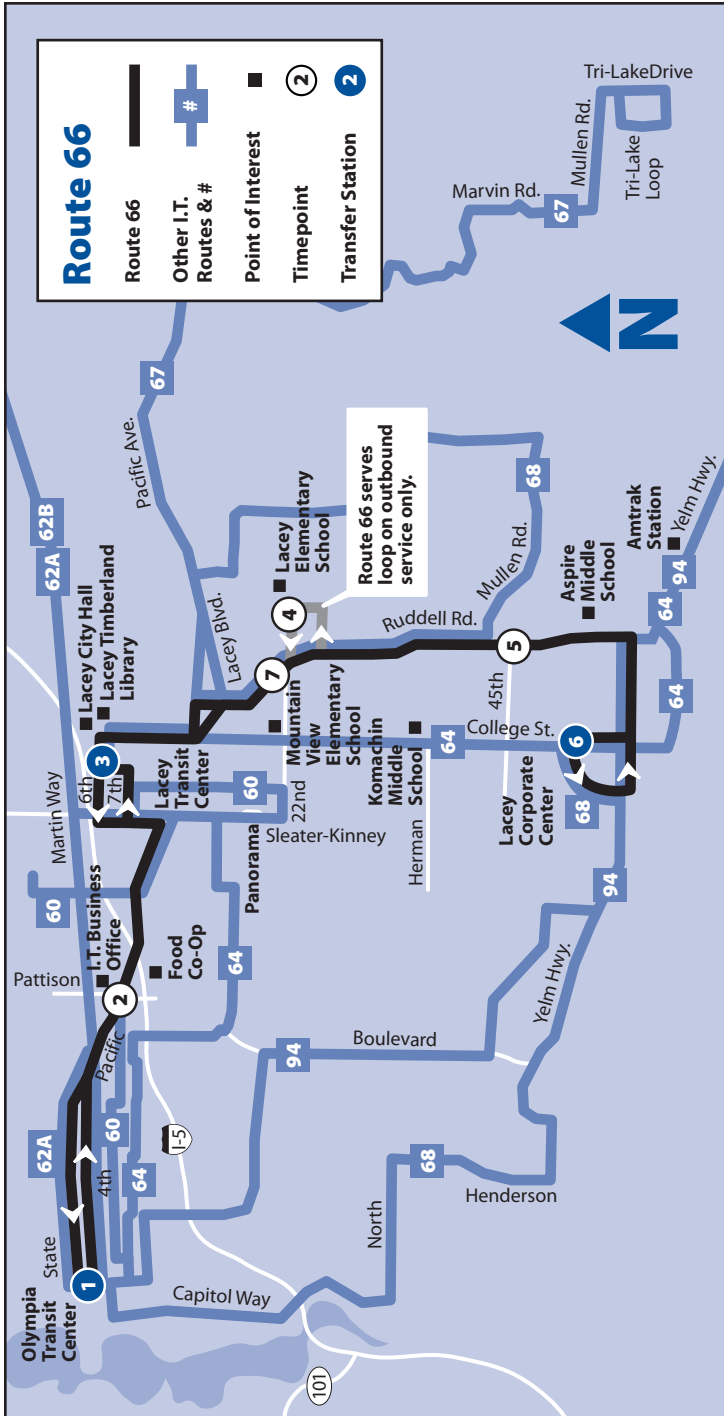
Route 66

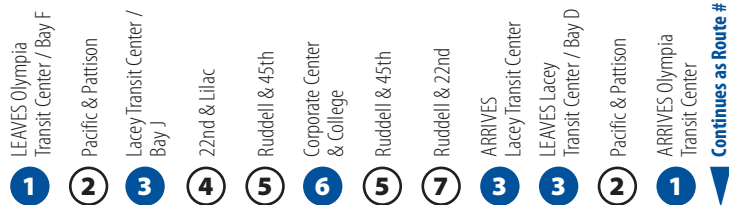
Other I.T. Routes & #

Point of Interest

Timepoint

Transfer Station





Continues as Route #

to Lacey Corporate Center						to Olympia						
—	—	—	—	—	5:56	6:02	6:06	6:17	6:20	6:28	6:40	13
—	—	—	—	—	6:26	6:32	6:36	6:47	6:50	6:58	7:10	13
6:15	6:23	6:35	6:44	6:48	6:56	7:02	7:06	7:17	7:20	7:28	7:40	13
6:45	6:53	7:05	7:14	7:18	7:26	7:32	7:36	7:47	7:50	7:58	8:10	13
7:15	7:23	7:35	7:44	7:48	7:56	8:02	8:06	8:17	8:20	8:28	8:40	13
7:45	7:53	8:05	8:14	8:18	8:26	8:32	8:36	8:47	8:50	8:58	9:10	13
8:15	8:23	8:35	8:44	8:48	8:56	9:02	9:06	9:17	9:20	9:28	9:40	13
8:45	8:53	9:05	9:14	9:18	9:26	9:32	9:36	9:47	9:50	9:58	10:10	13
9:15	9:23	9:35	9:44	9:48	9:56	10:02	10:06	10:17	10:20	10:28	10:40	13
9:45	9:53	10:05	10:14	10:18	10:26	10:32	10:36	10:47	10:50	10:58	11:10	13
10:15	10:23	10:35	10:44	10:48	10:56	11:02	11:06	11:17	11:20	11:28	11:40	13
10:45	10:53	11:05	11:14	11:18	11:26	11:32	11:36	11:47	11:50	11:58	12:10	13
11:15	11:23	11:35	11:44	11:48	11:56	12:02	12:06	12:17	12:20	12:28	12:40	13
11:45	11:53	12:05	12:14	12:18	12:26	12:32	12:36	12:47	12:50	12:58	1:10	13
12:15	12:23	12:35	12:44	12:48	12:56	1:02	1:06	1:17	1:20	1:28	1:40	13
12:45	12:53	1:05	1:14	1:18	1:26	1:32	1:36	1:47	1:50	1:58	2:10	13
1:15	1:23	1:35	1:44	1:48	1:56	2:02	2:06	2:17	2:20	2:28	2:40	13
1:45	1:53	2:05	2:14	2:18	2:26	2:32	2:36	2:47	2:50	2:58	3:10	13
2:15	2:23	2:35	2:44	2:48	2:56	3:02	3:06	3:17	3:20	3:28	3:40	13
2:45	2:53	3:05	3:14	3:18	3:26	3:32	3:36	3:47	3:50	3:58	4:10	13
3:15	3:23	3:35	3:44	3:48	3:56	4:02	4:06	4:17	4:20	4:28	4:40	13
3:45	3:53	4:05	4:14	4:18	4:26	4:32	4:36	4:47	4:50	4:58	5:10	13
4:15	4:23	4:35	4:44	4:48	4:56	5:02	5:06	5:17	5:20	5:28	5:40	13
4:45	4:53	5:05	5:14	5:18	5:26	5:32	5:36	5:47	5:50	5:58	6:10	13
5:15	5:23	5:35	5:44	5:48	5:56	6:02	6:06	6:17	6:20	6:28	6:40	13
5:45	5:53	6:05	6:14	6:18	6:26	6:32	6:36	6:47	6:50	6:58	7:10	13
6:15	6:23	6:35	6:44	6:48	6:56	7:02	7:06	7:17	7:20	7:28	7:40	13
6:45	6:53	7:05	7:14	7:18	7:26	7:32	7:36	7:47	7:50	7:58	8:10	—
7:15	7:23	7:35	7:44	7:48	7:56	8:02	8:06	8:17	8:20	8:28	8:40	—
7:45	7:53	8:05	8:14	8:18	8:26	8:32	8:36	8:47	8:50	8:58	9:10	66
8:15	8:23	8:35	8:44	8:48	8:56	**	**	9:10	9:10	9:17	9:27	—
9:15	9:23	9:35	9:44	9:48	9:56	**	**	10:10	10:10	10:17	10:27	66
10:33	10:40	10:47	10:54	10:58	11:03	**	**	11:15	—	—	—	—

** These trips serve College Street instead of Ruddell Road between Lacey Corporate Center and Lacey Transit Center.

LEAVES Olympia
Transit Center / Bay F

Pacific & Pattison

Lacey Transit Center /
Bay J

22nd & Lilac

Ruddell & 45th

Corporate Center
& College

Ruddell & 45th

Ruddell & 22nd

ARRIVES
Lacey Transit Center

LEAVES Lacey
Transit Center / Bay D

Pacific & Pattison

ARRIVES Olympia
Transit Center

Continues as Route #

- 1
- 2
- 3
- 4
- 5
- 6
- 5
- 7
- 3
- 3
- 2
- 1

to Lacey Corporate Center						to Olympia						
—	—	—	—	—	8:26	8:32	8:36	8:47	8:50	8:58	9:10	48
8:15	8:23	8:35	8:44	8:48	8:56	9:02	9:06	9:17	9:20	9:28	9:40	48
8:45	8:53	9:05	9:14	9:18	9:26	9:32	9:36	9:47	9:50	9:58	10:10	48
9:15	9:23	9:35	9:44	9:48	9:56	10:02	10:06	10:17	10:20	10:28	10:40	48
9:45	9:53	10:05	10:14	10:18	10:26	10:32	10:36	10:47	10:50	10:58	11:10	48
10:15	10:23	10:35	10:44	10:48	10:56	11:02	11:06	11:17	11:20	11:28	11:40	48
10:45	10:53	11:05	11:14	11:18	11:26	11:32	11:36	11:47	11:50	11:58	12:10	48
11:15	11:23	11:35	11:44	11:48	11:56	12:02	12:06	12:17	12:20	12:28	12:40	48
11:45	11:53	12:05	12:14	12:18	12:26	12:32	12:36	12:47	12:50	12:58	1:10	48
12:15	12:23	12:35	12:44	12:48	12:56	1:02	1:06	1:17	1:20	1:28	1:40	48
12:45	12:53	1:05	1:14	1:18	1:26	1:32	1:36	1:47	1:50	1:58	2:10	48
1:15	1:23	1:35	1:44	1:48	1:56	2:02	2:06	2:17	2:20	2:28	2:40	48
1:45	1:53	2:05	2:14	2:18	2:26	2:32	2:36	2:47	2:50	2:58	3:10	48
2:15	2:23	2:35	2:44	2:48	2:56	3:02	3:06	3:17	3:20	3:28	3:40	48
2:45	2:53	3:05	3:14	3:18	3:26	3:32	3:36	3:47	3:50	3:58	4:10	48
3:15	3:23	3:35	3:44	3:48	3:56	4:02	4:06	4:17	4:20	4:28	4:40	48
3:45	3:53	4:05	4:14	4:18	4:26	4:32	4:36	4:47	4:50	4:58	5:10	48
4:15	4:23	4:35	4:44	4:48	4:56	5:02	5:06	5:17	5:20	5:28	5:40	48
4:45	4:53	5:05	5:14	5:18	5:26	5:32	5:36	5:47	5:50	5:58	6:10	48
5:15	5:23	5:35	5:44	5:48	5:56	6:02	6:06	6:17	6:20	6:28	6:40	48
5:45	5:53	6:05	6:14	6:18	6:26	6:32	6:36	6:47	6:50	6:58	7:10	48
6:15	6:23	6:35	6:44	6:48	6:56	7:02	7:06	7:17	7:20	7:28	7:40	48
6:45	6:53	7:05	7:14	7:18	7:26	7:32	7:36	7:47	7:50	7:58	8:10	48
7:15	7:23	7:35	7:44	7:48	7:56	8:02	8:06	8:17	8:20	8:28	8:40	48
7:45	7:53	8:05	8:14	8:18	8:26	8:32	8:36	8:47	8:50	8:58	9:10	48
8:15	8:23	8:35	8:44	8:48	8:56	**	**	9:10	9:10	9:17	9:27	—
9:15	9:23	9:35	9:44	9:48	9:56	**	**	10:10	10:10	10:17	10:27	66
10:33	10:40	10:47	10:54	10:58	11:03	**	**	11:15	—	—	—	—

** These trips serve College Street instead of Ruddell Road between Lacey Corporate Center and Lacey Transit Center.

LEAVES Olympia
Transit Center / Bay F

Pacific & Pattison

Lacey Transit Center /
Bay J

22nd & Lilac

Ruddell & 45th

Corporate Center
& College

Ruddell & 45th

Ruddell & 22nd

ARRIVES
Lacey Transit Center

LEAVES Lacey
Transit Center / Bay D

Pacific & Pattison

ARRIVES Olympia
Transit Center

Continues as Route #

1

2

3

4

5

6

5

7

3

3






2

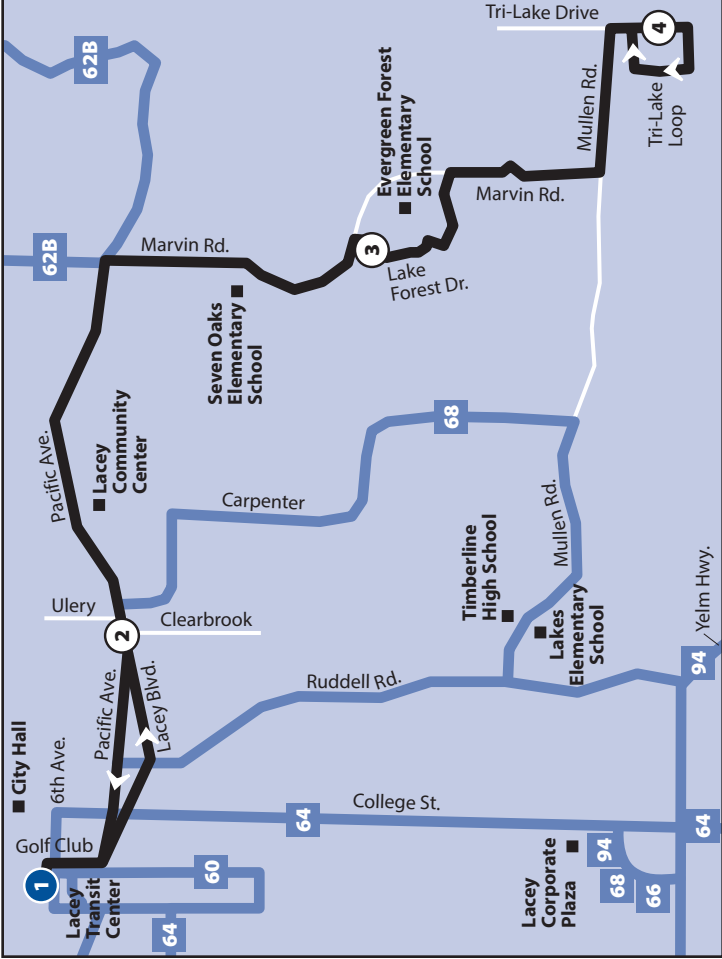
1

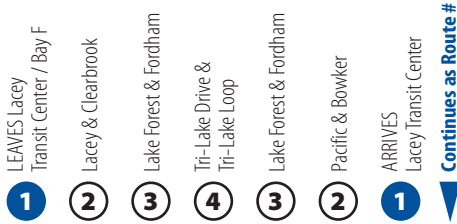


to Lacey Corporate Center						to Olympia						
—	—	—	—	—	8:26	8:32	8:36	8:47	8:50	8:58	9:10	49
—	—	—	—	—	8:56	9:02	9:06	9:17	9:20	9:28	9:40	49
8:45	8:53	9:05	9:14	9:18	9:26	9:32	9:36	9:47	9:50	9:58	10:10	49
9:15	9:23	9:35	9:44	9:48	9:56	10:02	10:06	10:17	10:20	10:28	10:40	49
9:45	9:53	10:05	10:14	10:18	10:26	10:32	10:36	10:47	10:50	10:58	11:10	49
10:15	10:23	10:35	10:44	10:48	10:56	11:02	11:06	11:17	11:20	11:28	11:40	49
10:45	10:53	11:05	11:14	11:18	11:26	11:32	11:36	11:47	11:50	11:58	12:10	49
11:15	11:23	11:35	11:44	11:48	11:56	12:02	12:06	12:17	12:20	12:28	12:40	49
11:45	11:53	12:05	12:14	12:18	12:26	12:32	12:36	12:47	12:50	12:58	1:10	49
12:15	12:23	12:35	12:44	12:48	12:56	1:02	1:06	1:17	1:20	1:28	1:40	49
12:45	12:53	1:05	1:14	1:18	1:26	1:32	1:36	1:47	1:50	1:58	2:10	49
1:15	1:23	1:35	1:44	1:48	1:56	2:02	2:06	2:17	2:20	2:28	2:40	49
1:45	1:53	2:05	2:14	2:18	2:26	2:32	2:36	2:47	2:50	2:58	3:10	49
2:15	2:23	2:35	2:44	2:48	2:56	3:02	3:06	3:17	3:20	3:28	3:40	49
2:45	2:53	3:05	3:14	3:18	3:26	3:32	3:36	3:47	3:50	3:58	4:10	49
3:15	3:23	3:35	3:44	3:48	3:56	4:02	4:06	4:17	4:20	4:28	4:40	49
3:45	3:53	4:05	4:14	4:18	4:26	4:32	4:36	4:47	4:50	4:58	5:10	49
4:15	4:23	4:35	4:44	4:48	4:56	5:02	5:06	5:17	5:20	5:28	5:40	49
4:45	4:53	5:05	5:14	5:18	5:26	5:32	5:36	5:47	5:50	5:58	6:10	49
5:15	5:23	5:35	5:44	5:48	5:56	6:02	6:06	6:17	6:20	6:28	6:40	49
5:45	5:53	6:05	6:14	6:18	6:26	6:32	6:36	6:47	6:50	6:58	7:10	49
6:15	6:23	6:35	6:44	6:48	6:56	7:02	7:06	7:17	7:20	7:28	7:40	49
6:45	6:53	7:05	7:14	7:18	7:26	7:32	7:36	7:47	7:50	7:58	8:10	49
7:15	7:23	7:35	7:44	7:48	7:56	8:02	8:06	8:17	8:20	8:28	8:40	—
7:45	7:53	8:05	8:14	8:18	8:26	8:32	8:36	8:47	—	—	—	—

Route 67

- Route 67 
- Other I.T. Routes & # 
- Point of Interest 
- Timepoint 
- Transfer Station 





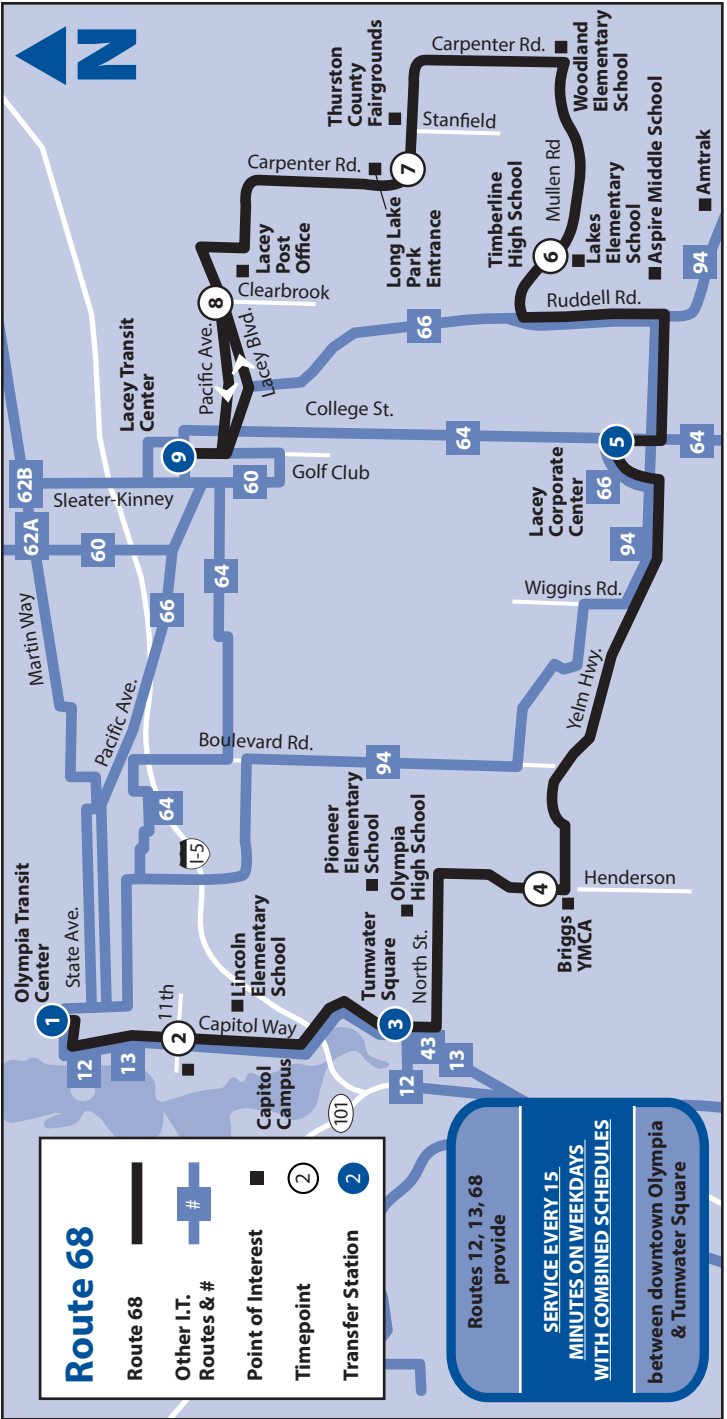
to Tri-Lake			to Lacey TC				
—	—	—	6:10	6:17	6:24	6:35	67
6:50	6:55	7:03	7:10	7:17	7:24	7:35	67
7:50	7:55	8:03	8:10	8:17	8:24	8:35	67
8:50	8:55	9:03	9:10	9:17	9:24	9:35	67
9:50	9:55	10:03	10:10	10:17	10:24	10:35	67
10:50	10:55	11:03	11:10	11:17	11:24	11:35	67
11:50	11:55	12:03	12:10	12:17	12:24	12:35	67
12:50	12:55	1:03	1:10	1:17	1:24	1:35	67
1:50	1:55	2:03	2:10	2:17	2:24	2:35	67
2:50	2:55	3:03	3:10	3:17	3:24	3:35	67
3:50	3:55	4:03	4:10	4:17	4:24	4:35	67
4:50	4:55	5:03	5:10	5:17	5:24	5:35	67
5:50	5:55	6:03	6:10	6:17	6:24	6:35	67
6:50	6:55	7:03	7:10	7:17	7:24	7:35	—

- Shaded trips do not operate on Saturdays.
- ▶ No Service on Sundays.

**For trip planning
& service information:**

360-786-1881

intercitytransit.com



- LEAVES Olympia
Transit Center / Bay F
 - Capitol Way & 11th
 - Tumwater Square
 - Henderson Blvd
& Briggs Village
 - Corporate Center
& College
 - Mulledn Rd
& Timberline High School
 - Carpenter &
Long Lake Park
 - Pacific & Bowker
 - ARRIVES
Lacey Transit Center
- Continues as Route #**

to Lacey Transit Center									
—	—	—	—	5:58	6:04	6:11	6:16	6:25	68
—	—	—	—	6:28	6:34	6:41	6:46	6:58	68
6:33	6:38	6:44	6:48	6:58	7:04	7:11	7:16	7:28	68
7:03	7:08	7:14	7:18	7:28	7:34	7:41	7:46	7:58	68
7:33	7:38	7:44	7:48	7:58	8:04	8:11	8:16	8:28	68
8:03	8:08	8:14	8:18	8:28	8:34	8:41	8:46	8:58	—
8:33	8:38	8:44	8:48	8:58	9:04	9:11	9:16	9:28	68
9:33	9:38	9:44	9:48	9:58	10:04	10:11	10:16	10:28	68
10:33	10:38	10:44	10:48	10:58	11:04	11:11	11:16	11:28	68
11:33	11:38	11:44	11:48	11:58	12:04	12:11	12:16	12:28	68
12:33	12:38	12:44	12:48	12:58	1:04	1:11	1:16	1:28	68
1:33	1:38	1:44	1:48	1:58	2:04	2:11	2:16	2:28	68
2:33	2:38	2:44	2:48	2:58	3:04	3:11	3:16	3:28	68
3:03	3:08	3:14	3:18	3:28	3:34	3:41	3:46	3:58	68
3:33	3:38	3:44	3:48	3:58	4:04	4:11	4:16	4:28	68
4:03	4:08	4:14	4:18	4:28	4:34	4:41	4:46	4:58	68
4:33	4:38	4:44	4:48	4:58	5:04	5:11	5:16	5:28	68
5:03	5:08	5:14	5:18	5:28	5:34	5:41	5:46	5:58	—
5:33	5:38	5:44	5:48	5:58	6:04	6:11	6:16	6:28	68
6:33	6:38	6:44	6:48	6:58	7:04	7:11	7:16	7:28	68
7:33	7:38	7:44	7:48	7:58	8:04	8:11	8:16	8:28	—

- LEAVES Lacey
Transit Center / Bay I
9
- Lacey Blvd. & Clearbrook
8
- Carpenter &
County Fairgrounds
7
- Mulled Rd
& Timberline High School
6
- Corporate Center
& College
5
- Henderson Blvd
& Briggs Village
4
- Turnwater Square
3
- Capitol Way & 11th
2
- ARRIVES Olympia
Transit Center
1
- Continues as Route #**
▼

to Olympia									
—	—	—	—	5:58	6:05	6:14	6:17	6:25	47
6:05	6:10	6:15	6:19	6:28	6:35	6:44	6:47	6:55	47
6:35	6:40	6:45	6:49	6:58	7:05	7:14	7:17	7:25	47
7:05	7:10	7:15	7:19	7:28	7:35	7:44	7:47	7:55	47
7:35	7:40	7:45	7:49	7:58	8:05	8:14	8:17	8:25	47
8:05	8:10	8:15	8:19	8:28	8:35	8:44	8:47	8:55	47
8:35	8:40	8:45	8:49	8:58	9:05	9:14	9:17	9:25	47
9:35	9:40	9:45	9:49	9:58	10:05	10:14	10:17	10:25	47
10:35	10:40	10:45	10:49	10:58	11:05	11:14	11:17	11:25	47
11:35	11:40	11:45	11:49	11:58	12:05	12:14	12:17	12:25	47
12:35	12:40	12:45	12:49	12:58	1:05	1:14	1:17	1:25	47
1:35	1:40	1:45	1:49	1:58	2:05	2:14	2:17	2:25	47
—	—	—	—	2:31	2:38	2:47	2:50	2:58	68
2:35	2:40	2:45	2:49	2:58	3:05	3:14	3:17	3:25	47
3:05	3:10	3:15	3:19	3:28	3:35	3:44	3:47	3:55	47
3:35	3:40	3:45	3:49	3:58	4:05	4:14	4:17	4:25	47
4:05	4:10	4:15	4:19	4:28	4:35	4:44	4:47	4:55	47
4:35	4:40	4:45	4:49	4:58	5:05	5:14	5:17	5:25	47
5:05	5:10	5:15	5:19	5:28	5:35	5:44	5:47	5:55	47
5:35	5:40	5:45	5:49	5:58	6:05	6:14	6:17	6:25	47
6:35	6:40	6:45	6:49	6:58	7:05	7:14	7:17	7:25	—
7:35	7:40	7:45	7:49	7:58	8:05	8:14	8:17	8:25	—

- LEAVES Olympia
Transit Center / Bay F
1
 - Capitol Way & 11th
2
 - Tumwater Square
3
 - Henderson Blvd
& Briggs Village
4
 - Corporate Center
& College
5
 - Mullen Rd
& Timberline High School
6
 - Carpenter &
Long Lake Park
7
 - Pacific & Bowker
8
 - ARRIVES
Lacey Transit Center
9
- Continues as Route #** ▼

to Lacey Transit Center									
8:33	8:38	8:44	8:48	8:58	9:04	9:11	9:16	9:28	68
9:33	9:38	9:44	9:48	9:58	10:04	10:11	10:16	10:28	68
10:33	10:38	10:44	10:48	10:58	11:04	11:11	11:16	11:28	68
11:33	11:38	11:44	11:48	11:58	12:04	12:11	12:16	12:28	68
12:33	12:38	12:44	12:48	12:58	1:04	1:11	1:16	1:28	68
1:33	1:38	1:44	1:48	1:58	2:04	2:11	2:16	2:28	68
2:33	2:38	2:44	2:48	2:58	3:04	3:11	3:16	3:28	68
3:33	3:38	3:44	3:48	3:58	4:04	4:11	4:16	4:28	68
4:33	4:38	4:44	4:48	4:58	5:04	5:11	5:16	5:28	68
5:33	5:38	5:44	5:48	5:58	6:04	6:11	6:16	6:28	68
6:33	6:38	6:44	6:48	6:58	7:04	7:11	7:16	7:28	68
7:33	7:38	7:44	7:48	7:58	8:04	8:11	8:16	8:28	—

- LEAVES Lacey
Transit Center / Bay I
9
 - Lacey Blvd. & Clearbrook
8
 - Carpenter &
County Fairgrounds
7
 - Mullen Rd
& Timberline High School
6
 - Corporate Center
& College
5
 - Henderson Blvd
& Briggs Village
4
 - Tumwater Square
3
 - Capitol Way & 11th
2
 - ARRIVES Olympia
Transit Center
1
- Continues as Route #** ▼

to Olympia									
8:35	8:40	8:45	8:49	8:58	9:05	9:14	9:17	9:25	68
9:35	9:40	9:45	9:49	9:58	10:05	10:14	10:17	10:25	68
10:35	10:40	10:45	10:49	10:58	11:05	11:14	11:17	11:25	68
11:35	11:40	11:45	11:49	11:58	12:05	12:14	12:17	12:25	68
12:35	12:40	12:45	12:49	12:58	1:05	1:14	1:17	1:25	68
1:35	1:40	1:45	1:49	1:58	2:05	2:14	2:17	2:25	68
2:35	2:40	2:45	2:49	2:58	3:05	3:14	3:17	3:25	68
3:35	3:40	3:45	3:49	3:58	4:05	4:14	4:17	4:25	68
4:35	4:40	4:45	4:49	4:58	5:05	5:14	5:17	5:25	68
5:35	5:40	5:45	5:49	5:58	6:05	6:14	6:17	6:25	68
6:35	6:40	6:45	6:49	6:58	7:05	7:14	7:17	7:25	68
7:35	7:40	7:45	7:49	7:58	8:05	8:14	8:17	8:25	—

Route 94

Route 94

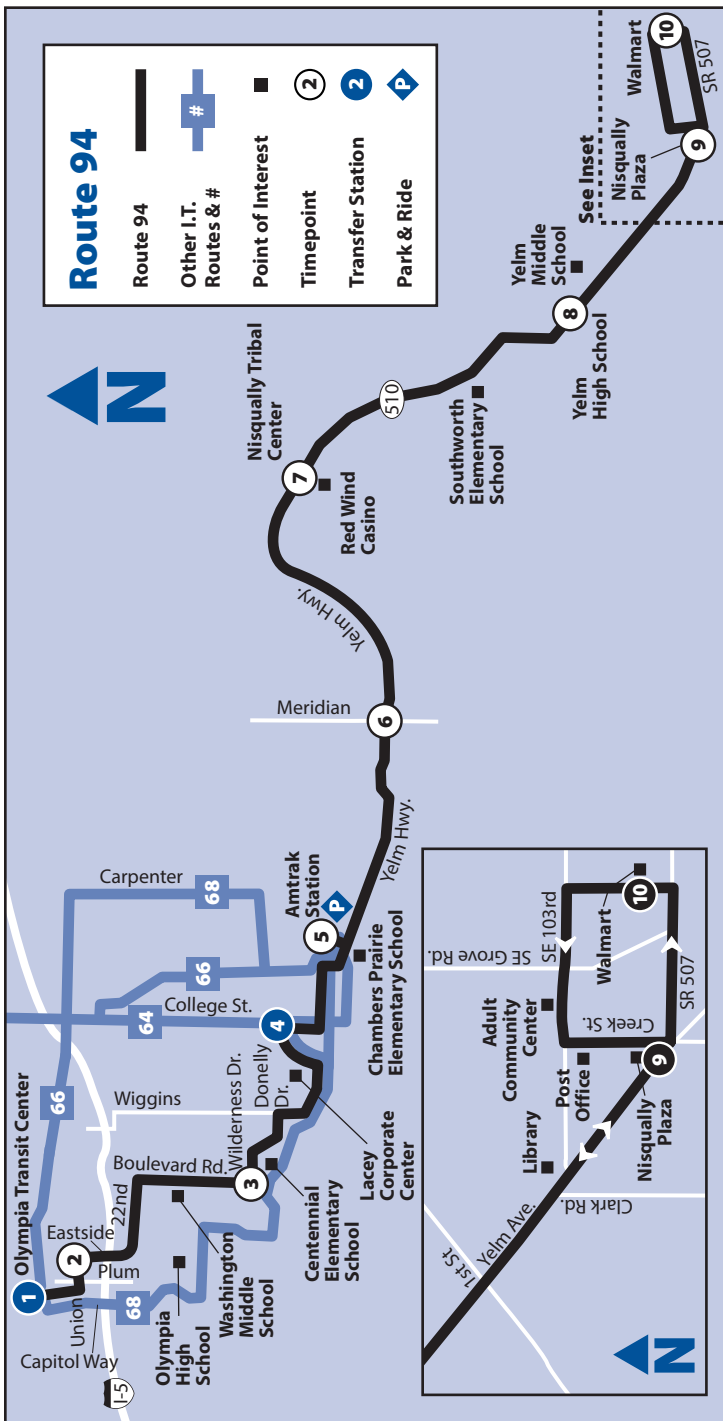
Other I.T.
Routes & #

Point of Interest

Timepoint

Transfer Station

Park & Ride



LEAVES Olympia
Transit Center / Bay K

1

Union & Eastside

2

Wilderness &
Boulevard

3

Corporate Center
& College

4

Amtrak Station

5

Yelm Hwy & Meridian

6

Highway 510 &
Red Wind Casino

7

Yelm Avenue &
Yelm High School

8

Les Schwab

9

ARRIVES
Yelm Walmart

10

Continues as Route #



to Yelm										
—	—	—	5:55	6:00	6:04	6:10	6:17	6:21	6:28	94
—	—	—	6:55	7:00	7:04	7:10	7:17	7:21	7:28	94
6:45	6:52	7:00	7:10	7:17	7:21	7:28	7:35	7:40	7:50	94
7:45	7:52	8:00	8:10	8:17	8:21	8:28	8:35	8:40	8:50	94
8:45	8:52	9:00	9:10	9:17	9:21	9:28	9:35	9:40	9:50	94
9:45	9:52	10:00	10:10	10:17	10:21	10:28	10:35	10:40	10:50	94
10:15	10:22	10:30	10:40	10:47	10:51	10:58	11:05	11:10	11:20	94
11:15	11:22	11:30	11:40	11:47	11:51	11:58	12:05	12:10	12:20	94
12:15	12:22	12:30	12:40	12:47	12:51	12:58	1:05	1:10	1:20	94
12:45	12:52	1:00	1:10	1:17	1:21	1:28	1:35	1:40	1:50	94
1:45	1:52	2:00	2:10	2:17	2:21	2:28	2:35	2:40	2:50	94
2:45	2:52	3:00	3:10	3:17	3:21	3:28	3:35	3:40	3:50	94
3:15	3:22	3:30	3:40	—	3:51	3:58	4:05	4:10	4:20	94
4:15	4:22	4:30	4:40	—	4:51	4:58	5:05	5:10	5:20	94
5:15	5:22	5:30	5:40	—	5:51	5:58	6:05	6:10	6:20	94
5:45	5:52	6:00	6:10	6:17	6:21	6:28	6:35	6:40	6:50	94
6:45	6:52	7:00	7:10	7:17	7:21	7:28	7:35	7:40	7:50	94
7:45	7:51	7:59	8:08	8:15	8:18	8:25	8:32	8:37	8:45	94

- LEAVES
Yelm Walmart
10
- Nisqually Plaza
9
- Yelm Avenue &
Yelm High School
8
- Highway 510 &
Red Wind Casino
7
- Yelm Hwy & Meridian
6
- Amtrak Station
5
- Corporate Center
& College
4
- Wilderness &
Boulevard
3
- Union & Eastside
2
- ARRIVES Olympia
Transit Center
1

Continues as Route #

to Olympia										
5:34	5:39	5:44	5:51	5:57	—	6:07	6:15	6:23	6:40	48
6:34	6:39	6:44	6:51	6:57	—	7:07	7:15	7:23	7:40	48
7:34	7:39	7:44	7:51	7:57	—	8:07	8:15	8:23	8:40	48
8:04	8:10	8:15	8:22	8:28	8:32	8:40	8:48	8:56	9:10	48
9:04	9:10	9:15	9:22	9:28	9:32	9:40	9:48	9:56	10:10	48
10:04	10:10	10:15	10:22	10:28	10:32	10:40	10:48	10:56	11:10	48
11:04	11:10	11:15	11:22	11:28	11:32	11:40	11:48	11:56	12:10	48
11:34	11:40	11:45	11:52	11:58	12:02	12:10	12:18	12:26	12:40	48
12:34	12:40	12:45	12:52	12:58	1:02	1:10	1:18	1:26	1:40	48
1:34	1:40	1:45	1:52	1:58	2:02	2:10	2:18	2:26	2:40	48
2:04	2:10	2:15	2:22	2:28	2:32	2:40	2:48	2:56	3:10	48
3:04	3:10	3:15	3:22	3:28	3:32	3:40	3:48	3:56	4:10	48
4:04	4:10	4:15	4:22	4:28	4:32	4:40	4:48	4:56	5:10	48
4:34	4:40	4:45	4:52	4:58	5:02	5:10	5:18	5:26	5:40	48
5:34	5:40	5:45	5:52	5:58	6:02	6:10	6:18	6:26	6:40	48
6:34	6:40	6:45	6:52	6:58	7:02	7:10	7:18	7:26	7:40	48
7:04	7:10	7:15	7:22	7:28	7:32	7:40	7:48	7:56	8:10	48
8:04	8:10	8:15	8:22	8:28	8:32	8:40	8:48	8:56	9:10	48
8:49	8:54	8:59	9:05	9:11	9:15	9:21	9:28	9:35	9:45	—

LEAVES Olympia
Transit Center / Bay K

1

Union & Eastside

2

Wilderness &
Boulevard

3

Corporate Center
& College

4

Amtrak Station

5

Yelm Hwy & Meridian

6

Highway 510 &
Red Wind Casino

7

Yelm Avenue &
Yelm High School

8

Les Schwab

9

ARRIVES
Yelm Walmart

10

Continues as Route #



to Yelm										
—	—	—	8:08	8:15	8:18	8:25	8:32	8:37	8:45	94
8:45	8:51	8:59	9:08	9:15	9:18	9:25	9:32	9:37	9:45	94
10:00	10:06	10:14	10:23	10:30	10:33	10:40	10:47	10:52	11:00	94
11:00	11:06	11:14	11:23	11:30	11:33	11:40	11:47	11:52	12:00	94
12:15	12:21	12:29	12:38	12:45	12:48	12:55	1:02	1:07	1:15	94
1:15	1:21	1:29	1:38	1:45	1:48	1:55	2:02	2:07	2:15	94
2:30	2:36	2:44	2:53	3:00	3:03	3:10	3:17	3:22	3:30	94
3:30	3:36	3:44	3:53	4:00	4:03	4:10	4:17	4:22	4:30	94
4:45	4:51	4:59	5:08	5:15	5:18	5:25	5:32	5:37	5:45	94
5:45	5:51	5:59	6:08	6:15	6:18	6:25	6:32	6:37	6:45	94
7:00	7:06	7:14	7:23	7:30	7:33	7:40	7:47	7:52	8:00	94

LEAVES
Yelm Walmart

10

Nisqually Plaza

9

Yelm Avenue &
Yelm High School

8

Highway 510 &
Red Wind Casino

7

Yelm Hwy & Meridian

6

Amtrak Station

5

Corporate Center
& College

4

Wilderness &
Boulevard

3

Union & Eastside

2

ARRIVES Olympia
Transit Center / Bay K

1

Continues as Route #



to Olympia										
8:54	9:00	9:05	9:12	9:18	9:22	9:30	9:37	9:45	9:55	94
9:54	10:00	10:05	10:12	10:18	10:22	10:30	10:37	10:45	10:55	94
11:09	11:15	11:20	11:27	11:33	11:37	11:45	11:52	12:00	12:10	94
12:09	12:15	12:20	12:27	12:33	12:37	12:45	12:52	1:00	1:10	94
1:24	1:30	1:35	1:42	1:48	1:52	2:00	2:07	2:15	2:25	94
2:24	2:30	2:35	2:42	2:48	2:52	3:00	3:07	3:15	3:25	94
3:39	3:45	3:50	3:57	4:03	4:07	4:15	4:22	4:30	4:40	94
4:39	4:45	4:50	4:57	5:03	5:07	5:15	5:22	5:30	5:40	94
5:54	6:00	6:05	6:12	6:18	6:22	6:30	6:37	6:45	6:55	94
6:54	7:00	7:05	7:12	7:18	7:22	7:30	7:37	7:45	7:55	—
8:04	8:09	8:14	8:20	8:26	8:30	8:36	8:43	8:50	9:00	—

Sundays

Route 94

LEAVES Olympia
Transit Center / Bay K

1

Union & Eastside

2

Wilderness &
Boulevard

3

Corporate Center
& College

4

Amtrak Station

5

Yelm Hwy & Meridian

6

Highway 510 &
Red Wind Casino

7

Yelm Avenue &
Yelm High School

8

Les Schwab

9

ARRIVES
Yelm Walmart

10

Continues as Route #



to Yelm										
—	—	—	8:08	8:15	8:18	8:25	8:32	8:37	8:45	94
10:00	10:06	10:14	10:23	10:30	10:33	10:40	10:47	10:52	11:00	94
12:15	12:21	12:29	12:38	12:45	12:48	12:55	1:02	1:07	1:15	94
2:30	2:36	2:44	2:53	3:00	3:03	3:10	3:17	3:22	3:30	94
4:45	4:51	4:59	5:08	5:15	5:18	5:25	5:32	5:37	5:45	94
7:00	7:06	7:14	7:23	7:30	7:33	7:40	7:47	7:52	8:00	94

LEAVES
Yelm Walmart

10

Nisqually Plaza

9

Yelm Avenue &
Yelm High School

8

Highway 510 &
Red Wind Casino

7

Yelm Hwy & Meridian

6

Amtrak Station

5

Corporate Center
& College

4

Wilderness &
Boulevard

3

Union & Eastside

2

ARRIVES Olympia
Transit Center / Bay K

1

Continues as Route #



to Olympia										
8:54	9:00	9:05	9:12	9:18	9:22	9:30	9:37	9:45	9:55	94
11:09	11:15	11:20	11:27	11:33	11:37	11:45	11:52	12:00	12:10	94
1:24	1:30	1:35	1:42	1:48	1:52	2:00	2:07	2:15	2:25	94
3:39	3:45	3:50	3:57	4:03	4:07	4:15	4:22	4:30	4:40	94
5:54	6:00	6:05	6:12	6:18	6:22	6:30	6:37	6:45	6:55	94
8:04	8:09	8:14	8:20	8:26	8:30	8:36	8:43	8:50	9:00	—

Express Service

Puget Sound transit systems provide connections along I-5. Express riders can travel from Tumwater to Lakewood, Olympia to Tacoma, Olympia to Seattle, Olympia to Sea-Tac Airport*, and many other destinations. Visit intercitytransit.com and use the online trip planner or contact Customer Service for route and schedule information.

Express Fares

Intercity Transit: Express Service requires additional fare. Intercity Transit tickets are valid on Intercity Transit Express Service. You must pay the difference between the ticket value and the fare when boarding. Intercity Transit Express Monthly passes also valid on Intercity Transit local service. See page 90 for Express fares. Local fares apply to passengers riding Intercity Transit Express buses for local service only (within Thurston County). See page 2 for Local fares.

Sound Transit: Passengers riding Sound Transit Express service between Olympia and Seattle (Route 592) must pay Sound Transit fares. ORCA cards are valid on Sound Transit Express. Intercity Transit passes/tickets are not valid on this service. See page 91, visit soundtransit.org, or call 1-888-889-6368 for Sound Transit fare information. Visit orcacard.com or call 1-888-988-6722 for ORCA card information.

*Service to Sea-Tac Airport is provided on Sound Transit Route 574. You can connect with this route at the SR512 Park & Ride and Tacoma Dome Station seven days a week.

Routes ST 592 & IT 609

- State funding and service for these two demonstration routes will end in June 2017.
- Potential state funds to replace Route 609 trips with other Express trips awaiting approval later this year.
- Look for public comment opportunities and detailed information about proposed changes in the 'Rider News' and on our website.

Intercity Transit Express Fares, Passes, & Combinations

The following fares, passes, and combinations are accepted on Intercity Transit Express service. Local fares apply to passengers riding Intercity Transit Express buses for local service only (within Thurston County). See page 2 for Local fares.

Fare Type	Adult	Youth*	Reduced**
Cash	\$3.00	\$3.00	\$1.25
Intercity Transit Express Monthly Pass †	\$90	\$90	\$37.50
Intercity Transit Daily Pass	Pass + \$1.50	Pass + \$1.50	Pass + 50¢
Local Monthly Pass	Pass + \$1.50	Get It and Go Pass + \$2.25	Pass + 50¢
Regional Reduced Fare Permit	Permit + \$1.25	Permit + \$1.25	Permit + 50¢ (with IT sticker)

* Ages 6-18. Children 5 and under ride free.

** Reduced Fare Permit required. See page 3 for eligibility requirements.

† Also valid on local Intercity Transit service.

All fares are subject to change at any time.

Intercity Transit Express Monthly Pass Outlets

Olympia: Olympia Transit Center, 222 State Ave, Olympia

Tacoma: The Bus Shop Tacoma Dome Station, 505 East 25th St., Tacoma

Sound Transit Express Fares

Fare Type	Adult	Youth*	Senior/Disabled**
One-County (within one county)	\$2.75	\$1.50	\$1.00
Multi-county (across county lines)	\$3.75	\$2.75	\$1.75

* Ages 6-18. Children 5 and under ride free with a fare-paying passenger.

** Requires Regional Reduced Fare Permit.

All fares are subject to change at any time.

ORCA

Riders using Sound Transit Route 592 can use the ORCA card for payment. Visit orcacard.com or call 1-888-988-6722 for information.

The regular ORCA card (blue) is not valid on any Intercity Transit service. Riders with a Regional Reduced Fare Permit ORCA card (white) are eligible for reduced fares on all Intercity Transit services. However, since Intercity Transit buses do not have card readers, you must use another form of payment.

Plan Your Trip the Easy Way Using Our Online Trip Planner

You can get a customized trip plan on our website that shows you the routes, schedules, and walking directions for your trip. Easy!

For more information visit intercitytransit.com, contact Customer Service, or email tellus@intercitytransit.com.

Sound Transit Route 592

Additional Route 592 trips begin or end at the DuPont Station. Visit soundtransit.org or see Sound Transit's 'Ride the Wave' guide for details.

WEEKDAYS AM Northbound Olympia to Dupont, Lakewood, & Seattle

Olympia Transit Center / Bay M	Olympia: Capitol & 11th	Lacey: Hawks Prairie P&R	DuPont Station Bay 6	Lakewood Station	Lakewood: SR512 P&R	Seattle: 4th & Pike	Seattle: Eastlake & Stewart
1	2	3	4	5	6	11	12
to Seattle (all times are AM)							
4:42	4:46	5:00	5:20	5:39	5:44	6:36*	6:42
5:12	5:16	5:30	5:50	6:09	6:14	7:11*	7:17
5:42	5:46	6:00	6:20	6:40	6:45	7:42*	7:48
6:12	6:16	6:30	6:50	7:10	7:15	8:11*	8:17
6:42	6:46	7:00	7:20	7:40	7:45	8:41*	8:49
7:12	7:16	7:30	7:50	8:09	8:14	9:06*	9:14

WEEKDAYS PM Southbound Seattle to Lakewood, Dupont, & Olympia

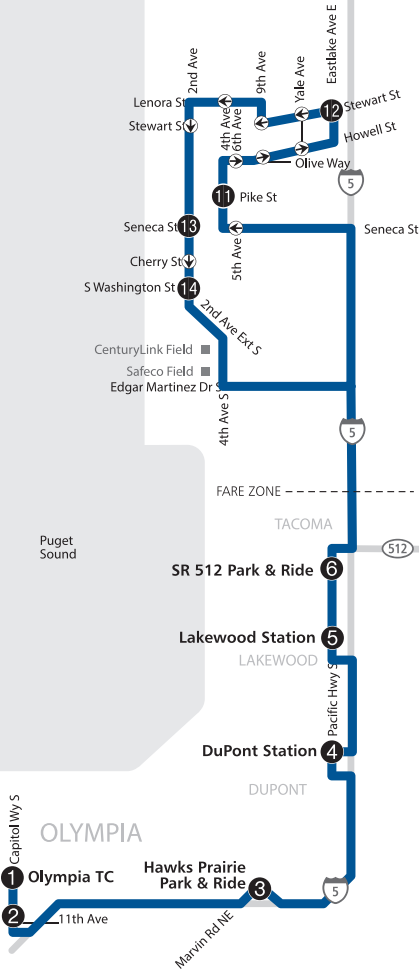
Seattle: Eastlake & Stewart	Seattle: 2nd & Seneca	Seattle: 2nd Ave & Yesler	Lakewood: SR512 P&R	Lakewood Station	DuPont Station Bay 6	Lacey: Hawks Prairie P&R	Olympia: Capitol & 11th	Olympia Transit Center / Bay M
12	13	14	6	5	4	3	2	1
to Olympia (all times are PM)								
3:07	3:18	3:22	4:21*	4:26*	4:45*	5:00*	5:16*	5:20
3:37	3:49	3:53	4:53*	4:58*	5:17*	5:32*	5:48*	5:52
4:07	4:19	4:23	5:23*	5:28*	5:47*	6:02*	6:18*	6:22
4:37	4:50	4:55	5:55*	6:00*	6:19*	6:34*	6:50*	6:54
5:07	5:20	5:25	6:25*	6:30*	6:49*	7:04*	7:20*	7:24
5:37	5:51	5:55	6:55*	7:00*	7:19*	7:34*	7:50*	7:54

* These are estimated times. Arrival times may vary slightly depending on traffic conditions. Buses proceed on arrival to the next timepoint. This may be before the time shown on the schedule. Additional 592 trips begin or end at the DuPont P&R. See Sound Transit's 'Ride The Wave' guide for details.

DOWNTOWN SEATTLE



SOUNDTRANSIT



Connecting routes				
1	Olympia TC			
	IT	12	45	62B 605
		13	47	64 612
		21	48	66 620
		41	49	68
		43	60	94
		44	62A	603
2	Capitol & 11th Ave			
	IT	12	68	605 612
		13	603	609 620
	Dash			
3	Hawks Prairie P&R			
	IT			609
5	Lakewood Station			
	IT	603	609	612 620
		605		
	PT	51	300	
	ST			
	Sounder		594	
6	SR 512 Park & Ride			
	IT	603	609	612 620
		605		
	PT	204	300	
	ST			
		574	594	

Legend	
	Bus stops only in this direction
	Bus stops in both directions
	Map not to scale

Sound Transit fares apply to Route 592. See page 91 for fares.

The extension of ST 592 to Olympia will end in June 2017. Sound Transit will continue to operate the route from DuPont Station.

WEEKDAYS Northbound PM

Olympia, Lacey, & Tumwater to Tacoma

		To Tacoma											
Tacoma 10th & Commerce	12	1:10	2:40				4:10	5:25	5:40				
Tacoma Dome Station - Zone G	11	1:00*	2:30*				4:00*	5:15*	5:30*				
Lakewood: SR 512 P&R	9	12:45*	2:15*	3:10	3:40		3:45*	5:00*	5:15*	5:15			
Lakewood Station	8	12:42*	2:12*	3:07*	3:37*		3:42*	4:57*	5:12*	5:12*			
Lacey: Hawks Prairie P&R	7			2:33	3:03				4:38				
Lacey: Martin Way P&R	6												
Lacey Transit Center/Bay L	5								4:35 [^]				
Olympia: Capitol & 11th	4	12:05	1:35	2:20	2:50		3:05	4:10	4:20	4:25	4:40	4:55	5:10
Olympia Transit Center/Bay M	3	12:00	1:30				3:00	4:05	4:15		4:35		5:05
Tumwater: Israel & Nikolas	2			2:09	2:39					4:14	4:44		5:24
Leaves Tumwater: Labor & Industries	1			2:05	2:35					4:10	4:40		5:20
Route Number:		603	603	609	609	603	603	612	609	603	609	603	609

* These are estimated times. Arrival times may vary slightly depending on traffic conditions. Buses will proceed on arrival to the next timepoint. This may be before the time shown on our schedule.

[^] This trip serves Woodland Square.

■ Shaded column represents Olympia Transit Center, the main transfer station.

See **Weekday Express Maps** pages 99–101.
See **Weekend Express Schedule & Map** pages 102–103.

Blue timepoint number indicates a **Transfer Station**

WEEKDAYS Southbound AM

Tacoma to Lacey, Olympia, & Tumwater

	To Olympia												
Tumwater: Labor & Industries 1	6:55	7:25											
Tumwater: Israel & Nikolas 2	6:50*	7:20*											
Olympia Transit Center/Bay M 3			7:20										
Olympia: Capitol & 11th 4	6:35*	7:05*	7:15*	7:35*	7:50*		8:15	8:45	9:00*	9:10*	9:30*	10:10*	11:35*
Lacey Transit Center 5						7:48^							
Lacey: Martin Way P&R 6													
Lacey: Hawks Prairie P&R 7	6:20	6:50		7:20				8:45		9:15			
Lakewood Station 8	5:59	6:29	6:37	6:59	7:12	7:17	7:32	8:02	8:24	8:32	8:54	9:32	10:57
Lakewood: SR 512 P&R 9	5:57	6:27	6:35	6:57	7:10	7:15	7:30	8:00	8:22	8:30	8:52	9:30	10:55
Tacoma Dome Station - Zone C 11			6:17		6:52	6:57	7:12	7:42	8:12	8:12	8:52	9:12	10:37
Tacoma: 10th & Commerce 12		6:10			6:45	6:50	7:05	7:35	8:05	8:05	9:05	10:30	11:55
Route Number:	609	609	603	609	603	612	603	603	609	603	609	603	603

* These are estimated times. Arrival times may vary slightly depending on traffic conditions. Buses will proceed on arrival to the next timepoint. This may be before the time shown on our schedule.

^ This trip serves Woodland Square.

■ Shaded column represents Olympia Transit Center, the main transfer station.

See Weekday Express Maps pages 99–101.

See Weekend Express Schedule & Map pages 102–103.

WEEKDAYS Southbound PM

Tacoma to Lacey, Olympia, & Tumwater

		To Olympia											
		1	2	3	4	5	6	7	8	9	11	12	
Tumwater: Labor & Industries		---	---	---	---	---	---	---	---	---	---	---	---
Tumwater: Israel & Nikolas		---	---	---	---	---	---	---	---	---	---	---	---
Olympia Transit Center/Bay M		2:45	---	---	---	---	---	---	---	---	---	---	---
Olympia: Capitol & 11th		2:35*	3:35*	4:05*	4:20*	4:40*	5:50*	6:10*	6:45*	6:35*	7:05*	7:05*	7:30*
Lacey Transit Center		2:27*	---	---	---	---	5:40*	---	6:35*	---	6:55*	---	7:07*
Lacey: Martin Way P&R		2:20*	---	---	4:05*	---	5:30*	---	6:25*	---	6:45*	---	7:00*
Lacey: Hawks Prairie P&R		---	3:20	3:50	---	4:25	---	5:50	---	6:20	6:50	---	---
Lakewood Station		1:52	3:02	3:32	3:37	4:07	4:57	5:27	5:57	6:02	6:17	6:32	6:37
Lakewood: SR 512 P&R		1:50	3:00	3:30	3:35	4:05	4:55	5:25	5:55	6:00	6:15	6:30	6:35
Tacoma Dome Station - Zone C		1:32	---	---	3:17	---	4:37	---	5:37	---	5:57	---	6:17
Tacoma: 10th & Commerce - Zone D		1:25	---	---	3:10	---	4:30	---	5:30	---	5:50	---	6:10
Route Number:		605	609	609	605	609	605	609	605	609	605	609	605

* These are estimated times. Arrival times may vary slightly depending on traffic conditions. Buses will proceed on arrival to the next timepoint. This may be before the time shown on our schedule.

^ This trip serves Woodland Square.

■ Shaded column represents Olympia Transit Center, the main transfer station.

See **Weekday Express Maps pages 99–101**.
 See **Weekend Express Schedule & Map pages 102–103**.

Blue timepoint number indicates a **Transfer Station**

Transit Carpool Vanpool Bike/Bus Regional Travel Specialized Programs



You've Got Options!

One size does not fit all when it comes to commuting. And that's why Intercity Transit is here to help! Whether you are a new bus rider, want to start a carpool or vanpool, looking for a healthy travel alternative or have questions about regional or group travel—give us a call! We've got options!

Find out how Intercity Transit services can help.

INTER*city*
TRANSIT

360-786-1881
intercitytransit.com





WEEKDAYS	
Route 603	
Route 605	
Route 609	
Route 612	
Bus Stops	▲
Point of Interest	■
Timepoint	②
Transfer Station	③

Please note: Route 609

- State funding for this demonstration route ends in late June 2017.
- Look for public comment opportunities and detailed information about proposed changes in the 'Rider News' and on our website.

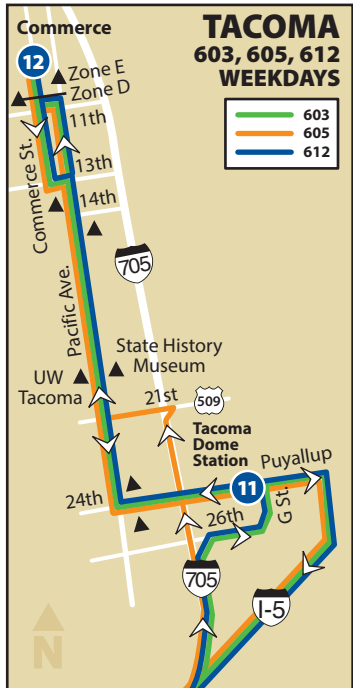
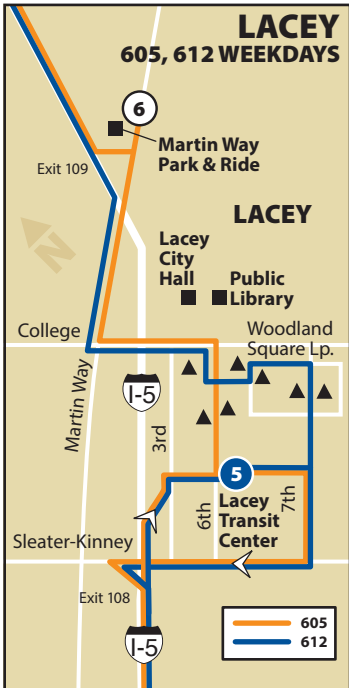
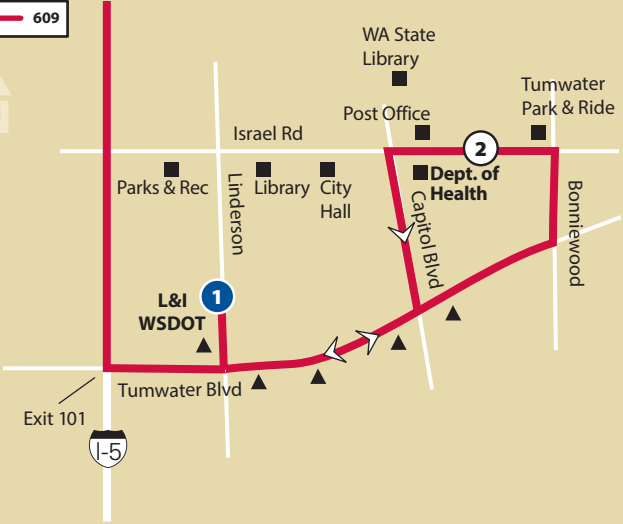
Maps not to scale.

**See Weekday Express Schedules pages 94–97.
See Weekend Express Schedule & Map pages 102–103.**

TUMWATER TOWN CENTER

609 WEEKDAYS

TUMWATER



WEEKENDS

Between Olympia/Lacey and Tacoma Mall






Route Number:	Olympia Transit Center / Bay M	Capitol & 11th	Lacey Transit Center / Bay L	Martin Way Park & Ride	Lakewood Station	SR 512 Park & Ride	Tacoma Mall Transit Center
	1	2	3	4	5	6	10
To Tacoma Mall							
620	9:00	9:05	9:15	9:20	9:45*	9:48*	10:03
620	10:00	10:05	10:15	10:20	10:45*	10:48*	11:03
620	11:30	11:35	11:45	11:50	12:15*	12:18*	12:33
620	12:30	12:35	12:45	12:50	1:15*	1:18*	1:33
620	2:00	2:05	2:15	2:20	2:45*	2:48*	3:03
620	3:00	3:05	3:15	3:20	3:45*	3:48*	4:03
620	4:30	4:35	4:45	4:50	5:15*	5:18*	5:33
620	5:30	5:35	5:45	5:50	6:15*	6:18*	6:33
620	7:00	7:05	7:15	7:20	7:45*	7:48*	8:00

* These are estimated timepoints. Arrival times may vary slightly depending on traffic conditions. Upon arrival, buses will proceed immediately to the next timepoint. This may be before the time shown on our schedule.

Route Number:	Tacoma Mall Transit Center	SR 512 Park & Ride	Lakewood Station	Martin Way Park & Ride	Lacey Transit Center / Bay L	Capitol & 11th	Olympia Transit Center
	10	6	5	4	3	2	1
To Olympia							
620	10:08	10:23	10:25	10:50*	10:57*	11:08*	11:15
620	11:08	11:23	11:25	11:50*	11:57*	12:08*	12:15
620	12:38	12:53	12:55	1:20*	1:27*	1:38*	1:45
620	1:38	1:53	1:55	2:20*	2:27*	2:38*	2:45
620	3:08	3:23	3:25	3:50*	3:57*	4:08*	4:15
620	4:08	4:23	4:25	4:50*	4:57*	5:08*	5:15
620	5:38	5:53	5:55	6:20*	6:27*	6:38*	6:45
620	6:38	6:53	6:55	7:20*	7:27*	7:38*	7:45
620	8:03	8:15	8:17	8:38*	8:45*	8:54*	9:00

* These are estimated timepoints. Arrival times may vary slightly depending on traffic conditions. Upon arrival, buses will proceed immediately to the next timepoint. This may be before the time shown on our schedule.

See Weekday Express Schedules & Maps pages 92–101.

WEEKENDS	
Route 620	
Bus Stops	
Point of Interest	
Timepoint	
Transfer Station	



Winter Weather Information

Which routes have detours?



If you see the snow detour symbol on your route map, your bus may need to travel on an alternate route during snow, thaw, or icy conditions.

When snow, thaw, or icy conditions occur: Tune your radio to KGY 1240 AM, KGY 96.9 FM, KRXY 94.5 FM or KXXO 96.1 FM to see if your route is on snow detour. You may also go to intercitytransit.com or call Customer Service at 360-786-1881 for route and schedule changes.

Please be patient when calling Customer Service during poor weather as phone lines are busier than usual. We'll take your call as soon as possible.

Winter Weather Tips:

- If you live in an area where streets are lightly traveled, walk to the nearest main street or call Customer Service for your nearest bus stop.
- Give yourself plenty of time, dress warmly, and be patient. Your bus may be running behind schedule.
- If you live in a hilly area, wait at a bus stop at the top or bottom of a hill, not in the middle.
- At dawn and dusk, light colored clothing and a flashlight will help you see and make you more visible to drivers.

Freeze & thaw road restrictions: City and county road restrictions due to freeze and thaw conditions may limit our ability to run full-sized buses on some streets. We may need to use vans without normal Intercity Transit markings. When boarding these vehicles, look for an Intercity Transit sign in the window and be prepared to open the door.

Weather-related service changes:

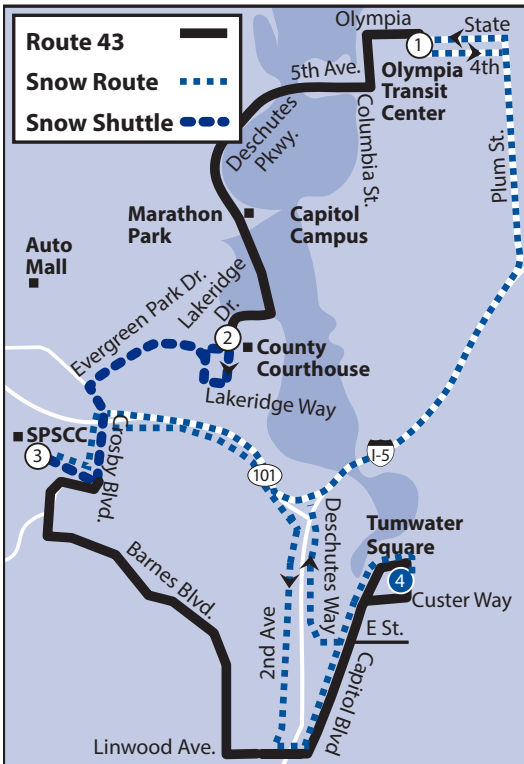
- Ramps and lifts may not operate in freezing temperatures and snow and ice at bus stops can make boarding unsafe.
- Dial-A-Lift will continue to operate except in areas where it is determined to be unsafe. For information, call **360-754-9393**.
- Routes on county roads may be delayed or cancelled in poor weather. Call Customer Service for information.

Snow Detours

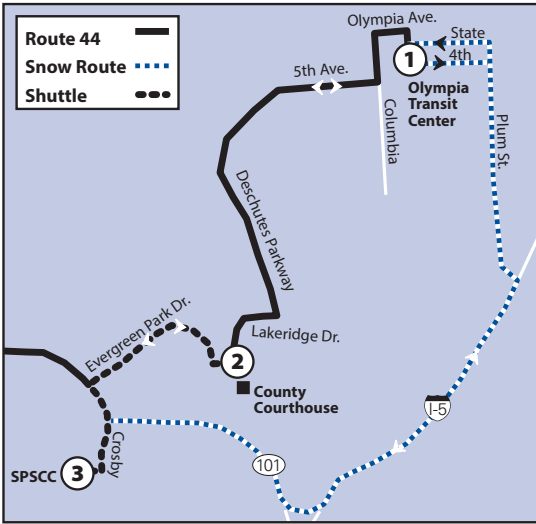
If your route is on “snow detour,” refer to the maps and information that follow. More detours on additional routes may apply during severe weather conditions.

Route 41, page 34: If the dorm loop is closed, the bus will turn left from Overhulse and continue to the library loop.

Route 43, page 40 : If Lakeridge Drive is closed, the bus will serve SPSCC via I-5 and Highway 101. Shuttle service will be provided between SPSCC and the Thurston County Courthouse and vicinity. If Barnes Boulevard over Tumwater Hill is impassable, the bus will follow Highway 101, 2nd Ave., Linwood Ave., Capital Blvd. to Tumwater Square. Inbound the bus will follow Capitol Blvd., E St. to Deschutes Way and Highway 101 to SPSCC. If the Crosby entrance to SPSCC is closed, service will be to SPSCC’s Mottman Rd. entrance.

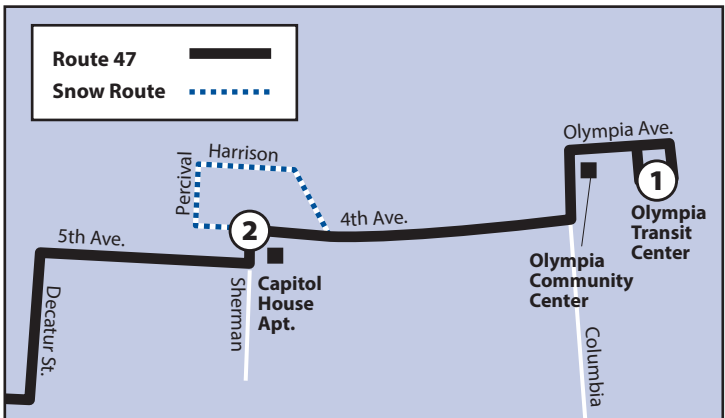


Route 44, page 44: If Lakeridge Drive is closed, the bus will serve SPSCC, via I-5 and Highway 101 before continuing to Capital Mall. Shuttle service will be provided between SPSCC and the Thurston County Courthouse and vicinity. If the Crosby Boulevard entrance to SPSCC is closed, the bus will serve SPSCC from Mottman Road only.

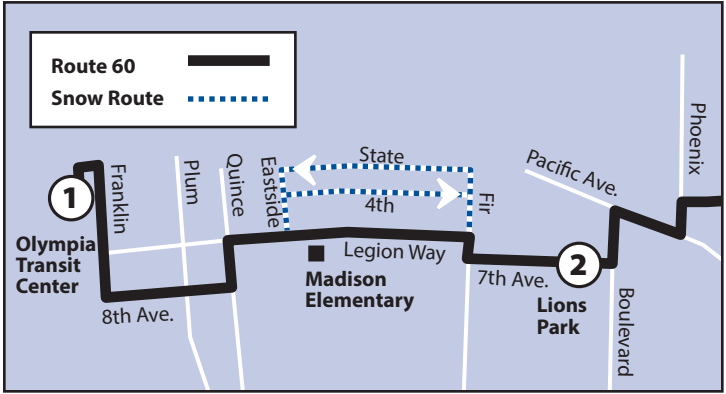


Route 45, page 48: If Garfield Hill between Rogers and Perry is unsafe, the bus will travel along Rogers to Harrison and on to downtown.

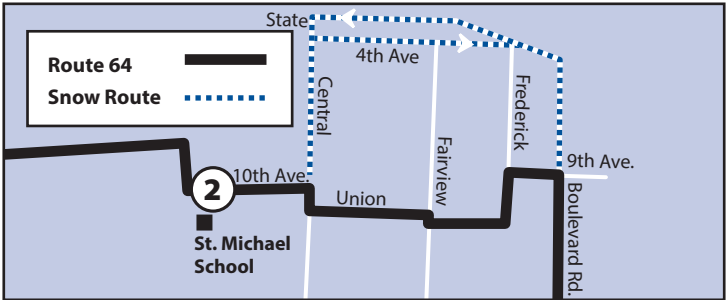
Route 47, page 50: The bus will use Harrison and Percival instead of 4th to travel to the Westside.



Route 60, page 60: The bus will bypass Legion Way between Eastside and Fir by using State and 4th.



Route 64, page 70: If Union Ave hill is unsafe, the bus will bypass Union between Central and Boulevard by using State, 4th, and Pacific.



Major Destinations Index

Destination	Served by Route(s)
Amtrak Centennial Station	64, 94
Aspire Middle School.....	66, 68
Avanti High School	60, 62A/B, 64, 66
Boardwalk Apartments	45, Dash
Capital High School.....	45, 48
Capital Mall.....	44, 45, 47, 48, 49
Capital Medical Center.....	47
Capital Village Shopping Center	44, 45, 47, 48, 49
Capitol Campus.....	12, 13, 68, 592, 603, 605, 609, 612, 620, Dash
Centennial Elementary	68, 94
Century Theatre—Capital Mall	44, 45, 47, 48, 49
Chambers Prairie Elementary.....	64, 94
Chinook Middle School.....	62A/B
City of Olympia Court Services	60, 64
Community Christian Academy.....	62A/B
Eastside Plaza.....	94
Farmers Market (Olympia)	45, Dash
Garfield Elementary School.....	41, 45, 48
Greyhound Terminal	12, 13, 68, 592, 603, 605, 612, 620, Dash
Group Health Cooperative.....	60
Hansen Elementary School	48
Hawks Prairie Park & Ride	609, 592
Hawks Prairie Village.....	62A/B
Heritage Park.....	41, 43, 44, 45, 47, 48, 49
Horizons Elementary School	64
Housing Authority of Thurston County.....	94
Huntamer Park.....	60, 62A/B, 64, 66, 67, 68, 605, 612, 620
Jefferson Middle School	41, 45
Komachin Middle School	64
Lacey City Hall.....	64, 66
Lacey Community Center.....	67
Lacey Corporate Center	64, 66, 68, 94
Lacey Elementary School.....	66
Lacey Post Office	67, 68
Lacey Timberland Library	64, 66
Lakes Elementary School.....	68
Lakewood.....	592, 603, 605, 609, 612, 620
Lincoln Elementary School.....	12, 13, 68
Little Prairie Center.....	64, 66, 68, 94
LP Brown Elementary School	41
Madison Elementary School.....	60
Marathon Park	43, 44
Marshall Thurgood Middle School	48

Martin Way Park and Ride	62A/B, 605, 620
Meadows Elementary School.....	62B
Michael T. Simmons Elementary School	12, 43
Mountain View Elementary School	64
New Market Skills Center.....	13
Nisqually Middle School.....	62B
Nisqually Plaza – Yelm	94
North Thurston High School	62A/B
NW Christian High School	62A/B
Olympia Center	41, 43, 44, 45, 47, 48, 49, Dash
Olympia Christian School	21
Olympia City Hall	21, 62, 66
Olympia High School.....	68
Olympia Post Office.....	94
Olympia Regional Learning Academy (ORLA)	64
Olympia Skate Park (at Yauger)	44, 45, 47, 48, 49
Olympia Timberland Library.....	60, 64
Olympic View Elementary School	62A/B
Panorama.....	60
Peter G. Schmidt Elementary School	13
Pioneer Elementary School	68
Pioneer Family Practice – College Street	64, 66, 68, 94
Point Plaza East and West.....	12, 13
Rainier Vista Park – Lacey.....	66, 68
Regal 16 Cinemas – Lacey	62A/B
Red Wind Casino – Yelm	94
Reeves Middle School.....	21
River Ridge High School	62A
Roosevelt Elementary School.....	21
Saint Martin’s University.....	66, 67, 68
Saint Peter Hospital.....	60
Sea Mar Clinic (Tumwater).....	12, 13, 43, 68
Sea Mar Clinic (West Olympia)	44, 47, 49
Social Security Office	47
South Puget Sound Community College	42, 43, 44
South Sound High School.....	62A/B
South Sound Shopping Center.....	60, 62A/B, 64, 66
Sylvester Park.....	12, 13, 68, 592, 603, 605, 620, Dash
Tacoma Dome Station.....	603, 605, 612
Tacoma Downtown.....	603, 605, 612
Tacoma Mall.....	620
The Evergreen State College–Dorms.....	41
The Evergreen State College–Library (Central Campus).....	41, 48
Thurston County Courthouse.....	43, 44
Thurston County Fairgrounds	68
Thurston County Family Court & ARC.....	42

Thurston County Health Department.....	60
Timberline High School	68
Town Square	60, 64
Tumwater City Hall/Timberland Library.....	13
Tumwater High School	13
Tumwater Hill Elementary School.....	43
Tumwater Middle School.....	12
Tumwater Post Office	13
Tumwater Square.....	12, 13, 43, 68
Washington Middle School	94

Washington State Agencies:

Agriculture.....	12, 13, 68, 592, 603, 609, Dash
Attorney General	12, 13, 609
Blake Office Park – Lacey.....	67, 68
Corrections – Tumwater	12, 13, 609
Drivers’ Licensing – Lacey.....	64, 66
DSHS – Aging and Adult Services – Lacey.....	60, 62A/B, 64,
DSHS – Health and Recovery Service	66, 67, 68, 605, 612
DSHS – Alcohol & Substance Abuse –Olympia	60, 64
DSHS – Community Services Office – Tumwater	12, 13, 609
Ecology – Lacey	62A/B
Employment Security – Capitol Campus.....	12, 13, 68, 592, 603, 609, 612
Employment Security – Lacey	60, 62A/B, 64, 66, 67, 68, 605, 612, 620
Enterprise Services	603, 612, Dash
Fish and Wildlife.....	12, 13, 68, 592, 603, 609, Dash
Health – Tumwater	12, 13, 609
Highways Licenses Building	12, 13, 68, 592, 603, 605, 609, 612, 620, Dash
Labor and Industries	12, 13, 609
Legislature	12, 13, 68, 592, 603, 605, 609, 612, 620, Dash
Natural Resources.....	12, 13, 68, 592, 603, 605, 609, 612, 620, Dash
Retirement Systems	13
Parks and Recreation.....	12, 13
Superintendent of Public Instruction....	12, 13, 60, 64, 68, 592, 603, 605, 612, 620, Dash
Transportation Headquarters.....	12, 13, 68, 592, 603, 605, 609, 612, 620, Dash
Transportation – Tumwater	12, 13, 609
Worksource – Tumwater.....	43, 44
Washington State Employees Credit Union – Olympia.....	94
Woodland Elementary School.....	68
Woodland Square	60, 62A/B, 64, 66, 67, 68, 605, 612, 620
Yauger Park	44, 45, 47, 48, 49
Yelm Middle, High and Extension Schools	94
Yelm Timberland Library	94
YMCA – Briggs	68
YMCA – Downtown	60, 64
YWCA.....	12, 13, 68



Travel Training!

Bus riding made easy.

What is Travel Training?

Free, one-on-one or small-group training for people who want to learn to use our bus system.

Who is Eligible?

ANYONE... students, commuters, people with disabilities, older adults, and more!

What Will I Learn?

Participants learn practical skills for riding our bus system safely and confidently. You will learn to:

- Plan a trip
- Understand a bus schedule
- Pay fares
- Purchase passes
- Transfer to other buses
- Use the ramp with a mobility device and more!

To learn more about **Travel Training**, call **360-705-5879** or email traveltraining@intercitytransit.com

INTERcity
TRANSIT

360-786-1881
intercitytransit.com

Route Names Index

Route	Outbound	Inbound
12	L&I / West Tumwater	Downtown Olympia
13	L&I / East Tumwater	Downtown Olympia
21	Bethel/North Central	Downtown Olympia
41	The Evergreen State College	Downtown Olympia
42	Family Court	SPSCC
43	Thurston County Courthouse SPSCC/Tumwater Square	Downtown Olympia
44	Thurston County Courthouse/ Capital Mall via SPSCC	Downtown Olympia
45	Capital Mall via Conger	Downtown Olympia
47	Capital Medical Center via Capital Mall	Downtown Olympia
48	Evergreen via Capital Mall	Downtown Olympia
49	Capital Mall	Downtown Olympia
60	Lilly Road Medical Centers/ Panorama	Downtown Olympia
62A	Meridian	Downtown Olympia
62B	The Meadows	Downtown Olympia
64	Amtrak via College	Downtown Olympia
66	Ruddell Road	Downtown Olympia
67	Tri-Lake	Lacey
68	Lacey via Tumwater Square	Downtown Olympia
94	Lacey Corporate Center/Yelm	Downtown Olympia
Dash	Downtown Olympia Shuttle	
Express	Outbound	Inbound
592*	Seattle	Olympia
603	Lakewood/Tacoma	Downtown Olympia
605	Lakewood/Tacoma	Lacey/Downtown Olympia
609	Lakewood	Tumwater
612	Lakewood/Tacoma	Lacey
620	Tacoma Mall	Downtown Olympia

*Operated by Sound Transit

Contact Information

*For Trip Planning
& Service Information*

360-786-1881

Customer Service 360-786-1881

Location: Olympia Transit Center, 222 State Avenue NE

Hours: 6:30 a.m. to 7 p.m. weekdays, 9 a.m. to 7 p.m. weekends.

Outside Thurston County 1-800-287-6348

TTY 360-943-5211

Fax 360-943-8760

Website intercitytransit.com

Email customerservice@intercitytransit.com

Comment email tellus@intercitytransit.com

Audio Rider Update Line 360-705-5851

Blog intercitytransitblog.com

Facebook Page Intercity Transit

Twitter twitter.com/intercitytransi

Travel Training 360-705-5879

Email traveltraining@intercitytransit.com

Bus Buddy Program 360-688-8832

Email busbuddies@intercitytransit.com

Dial-A-Lift (for people with disabilities)

Rider Certification 360-705-5896

Ride Scheduling 360-754-9393

Online Ride Scheduling (24-hour) BookYourDALRide.com

Automated Ride Confirm/Cancel (24-hour) 360-705-5806

(You will be prompted to enter your "Client Number" and "4-digit Security Pin."

Call 360-754-9393 to get these numbers.)

Outside Thurston County 1-800-244-6846

TTY (Dial-A-Lift) 360-357-7133

Ride Cancellations (24-hour) 360-705-5827

Fax 360-709-0231

Email dial-a-lift@intercitytransit.com

Vanpool/Carpool 360-786-8800

Outside Thurston County 1-866-330-7033

Email vans@intercitytransit.com

VillageVans 360-705-5840

Email villagevans@intercitytransit.com

Community Vans 360-705-5853

Email vans@intercitytransit.com

Business Office 360-786-8585

Location: 526 Pattison St. SE

Mailing Address: PO Box 659, Olympia WA 98507

Hours: 8 a.m. to 5 p.m. weekdays.

Fax 360-357-6184

Connecting Transit Services

Pierce Transit 1-800-562-8109 or 253-581-8000

Grays Harbor Transit 1-800-562-9730 or 360-532-2770

Sound Transit 1-888-889-6368

Mason Transit 1-800-374-3747 or 360-427-5033

Rural & Tribal Transportation 1-800-650-7846

 **System map inside back cover**



INTER*city*
TRANSIT

where
you want to go
when
you want to go

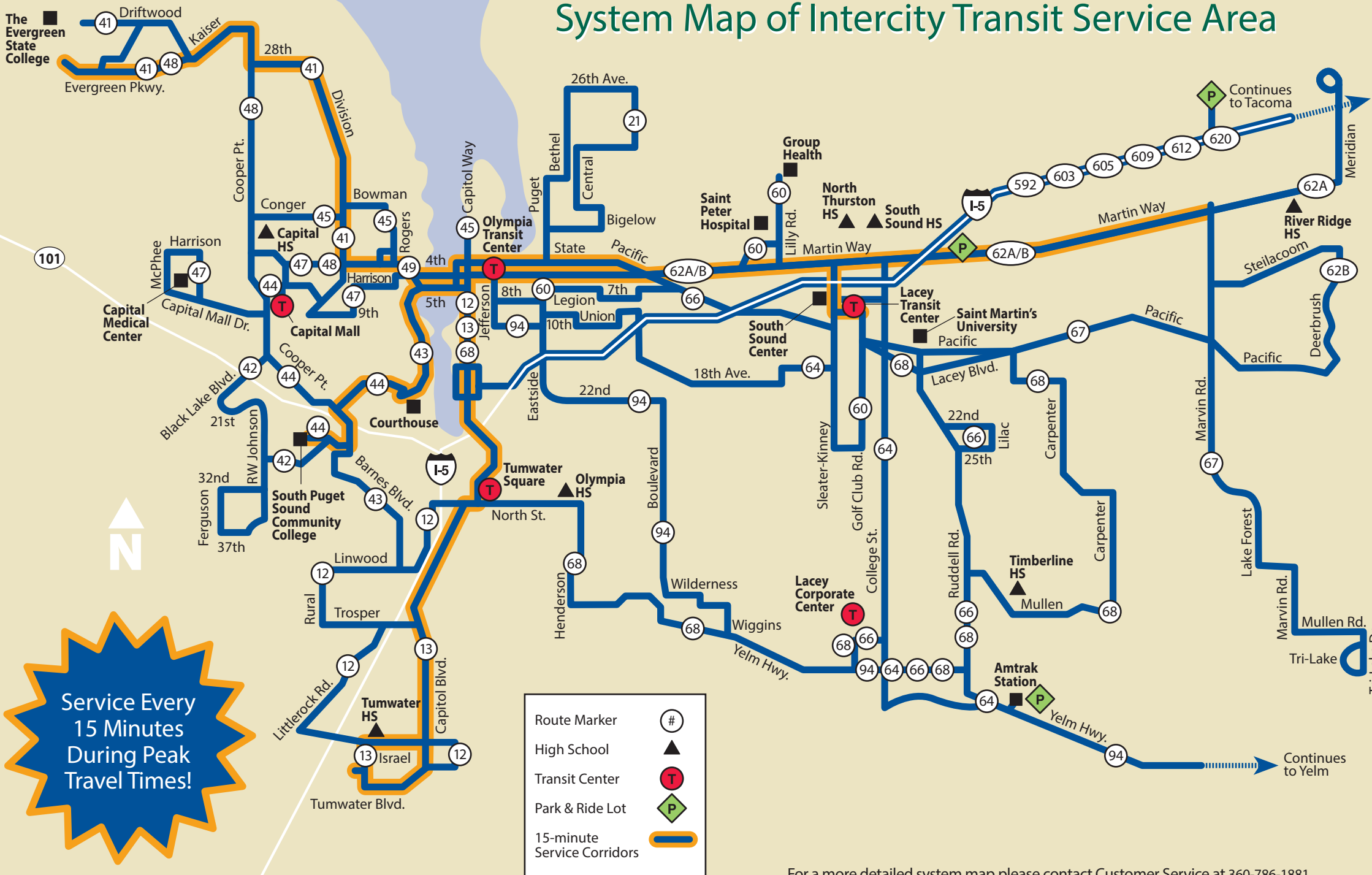
Service Every 15 Minutes!

Transit service runs every 15 minutes during peak travel times along major corridors in Olympia, Lacey, and Tumwater. See system map for areas where 15 minute service operates. Many other areas have transit service every 30 to 60 minutes. Check the individual route pages for schedules and see pages 109-111 for an index of major destinations served by transit.

Get to employment centers, schools & colleges, shopping centers, recreational destinations, and more—when it's most convenient for you.

Help us conserve valuable resources. Please keep and reuse this Transit Guide until the next service change. If you no longer need it, give it to a friend or family member. Thank you!

System Map of Intercity Transit Service Area



Service Every 15 Minutes During Peak Travel Times!

Route Marker	#
High School	▲
Transit Center	T
Park & Ride Lot	P
15-minute Service Corridors	

For a more detailed system map please contact Customer Service at 360-786-1881.



Our Mission

To provide and promote transportation choices that support an accessible, sustainable, livable, healthy, and prosperous community.

Dial-A-Lift Service for
People with Disabilities

Park & Ride Lots

Pass Programs

Bike & Ride Services

Regional Connections

Travel Training for New Riders

Carpool/Vanpool Matching

Free Dash Shuttle in Downtown Olympia

Express Service to Tacoma & Lakewood

Van Programs for Special Transportation Needs

Information contained in the Transit Guide is current at the time of this printing and is subject to change without notice. Intercity Transit makes every effort to inform riders of service changes in advance through rider alerts, media coverage and in other printed materials.

Intercity Transit is committed to ensuring that no person is excluded from participation in, or denied the benefits of its transit services on the basis of race, color, or national origin consistent with requirements of Title VI of the Civil Rights Act of 1964 and Federal Transit Administration guidance on FTA Circular 4702. For question regarding Intercity Transit's Title VI Program, contact the agency's Title VI Officer at 360-705-5885 or ephillips@intercitytransit.com.

INTERcity
TRANSIT
We're going your way.